

THE STATE OF DELAWARE



DEPARTMENT OF TRANSPORTATION  
MAINTENANCE AND OPERATIONS  
CONSTRUCTION PLANS AND SPECIFICATIONS FOR  
**Street Sweeping, North District, FY25-26**

CONTRACT NUMBER – DOT2604-STSWEEPING\_ND  
FEDERAL AID NUMBER – N/A


PRIMAVERA ID – N/A  
COUNTY: NEW CASTLE

A handwritten signature in black ink that reads "A.K. Semanchik".

NORTH DISTRICT DESIGN ENGINEER

5/6/2025

DATE



APPROVED FOR ADVERTISEMENT

A handwritten signature in black ink that reads "Pamela Steinebach".

DIRECTOR OF MAINTENANCE AND OPERATIONS

5/12/25

DATE

**DELAWARE DEPARTMENT OF TRANSPORTATION**

CONTRACT No: DOT2604-STSWEEPING\_ND

Street Sweeping, North District, FY25-26

**CONTRACT DESCRIPTION**

The purpose of this contract is to provide street sweeping services on state-maintained subdivision roads in Areas 11 & 12 of the North District as well as on interstates I 95 & I 495. This is a calendar day contract that shall be in effect from August 25<sup>th</sup>, 2025 to November 30<sup>th</sup>, 2025.

This contract may add additional work locations upon authorization of funding and mutual agreement between the Department and the Contractor.

This contract may be extended for four (4) one (1) year periods.

The anticipated Notice to Proceed for this contract is scheduled for August 25<sup>th</sup>, 2025.

**DELAWARE DEPARTMENT OF TRANSPORTATION**

CONTRACT No: DOT2604-STSWEEPING\_ND

Street Sweeping, North District, FY25-26

---

**GENERAL NOTES**

1. All work shall be performed in accordance with the Delaware Department of Transportation Standard Specifications dated January 2025 (as amended by the Supplemental Specifications up to the day of contract advertising), the DelDOT Special Provisions, the most recent Standard Construction Details, the current Delaware MUTCD (including revisions up to the day of contract advertising) and these plans.
2. This contract shall be for one sweeping season. The sweeping season shall be from July 1 to November 30 of the 2025 calendar year. The Performance Bond shall be submitted with the contract execution and shall be required for any contract extension. Failure on the part of the Contractor to submit the Performance Bond prior to the first working day of each calendar year shall result in the contract being cancelled. It shall be the Contractor's responsibility to obtain the forms necessary to renew the Performance Bond each year the contract is in force. Unit prices will remain the same unless economic conditions, such as a change in fuel prices, justify a change at the discretion of the Engineer. The Engineer holds the right to cancel the Contract if an agreement on unit prices is unable to be reached.
3. Tasking of work is contingent upon authorization of State funding. The Department reserves the right to prioritize, substitute, add, or delete locations at any time during the contract.
4. Payment will be monthly for the completed work as outlined in Section 109.8.
5. The Contract shall not expire upon reaching the award amount; it expires when the allotted amount of calendar days has been exhausted. Depending on fund availability, the Contract amount may be increased. Any increase shall not be cause for the Contractor to discontinue work nor is the Contractor owed the entire award amount if the entire award amount is not met.
6. Item 763000 (Initial Expense / Demobilization) shall only be paid once and shall not be paid again or increased if the value of the Contract exceeds the award amount.
7. Delete Section 104.2.B.4 of the DelDOT Standard Specifications, and replace with the following:

The Department reserves the right to, at any time prior to completion of the contract, issue plan revisions, make adjustments in Contract item quantities, or make such alterations considered necessary to satisfactorily complete the Contract.

The Department reserves the right to increase or decrease the quantities of Pay Items specified in the Contract. Such additions or deletions shall not be cause for an increase or decrease in Contract unit bid prices. The "Change" threshold of plus or minus 25%, as described in Subsection 104.2.B.4 of the DelDOT Standard Specifications dated January 2025 shall not apply to this Contract. Quantity increases or decreases of plus or minus 25% or greater shall not be justification for adjustments to unit prices.

**DELAWARE DEPARTMENT OF TRANSPORTATION**

CONTRACT No: DOT2604-STSWEEPING\_ND

Street Sweeping, North District, FY25-26

---

The plan revisions and quantity adjustments described above do not invalidate the Contract or release the Contract surety. Payment for these changes shall exclude any amount for loss of anticipated profits alleged to result from the change.

When payment for the Contract work cannot be agreed upon by the Contractor and the Department prior to starting such work ordered, the Department may direct the Contractor to perform the work under Force Account provisions of Subsection 109.4. The Contractor will proceed immediately with the work so ordered and such direction shall neither invalidate the Contract, nor release the surety.

**PROJECT NOTES**

8. There shall be a total of one (1) cycle of subdivision sweeping and one (1) cycle of interstate sweeping for each calendar year of this contract:
  - a. The subdivision sweeping cycle shall begin no earlier than September 1 with a completion date of no later than November 30.
  - b. The interstate sweeping cycle shall begin no earlier than August 25 with a completion date of no later than September 30.

The dates are subject to change at the discretion of the Engineer if conditions warrant adjustment.

9. "Miles" shall mean the number of miles, to the nearest 1/10 of a mile, as measured along the approximate edge line of the street.
10. "Debris" shall mean all litter, rubbish, leaves, sand, dirt, garbage, and other foreign material removable from a paved street with a street sweeper.
11. The Contractor shall remove all debris from:
  - a. All portions of a street and radius on state-maintained subdivision roadways.
  - b. Main-line shoulders and ramps on interstates.

Items of excessive size, such as cardboard, large gravel, etc. shall be physically picked up and placed in the hopper by the operator or other personnel and is incidental to the unit price of Items 763600 & 763603.

12. The Contractor should access water for sweeping operations via North District Area Yards 11 and/or 12. Water obtained from the area yard(s) shall only be utilized for sweeping interstate and state-maintained subdivision roadways as outlined in the project notes. Access to the area yard(s) shall be coordinated with and approved by the Engineer.
13. At all times the Contractor shall use good sweeping practices which includes but are not limited to:

**DELAWARE DEPARTMENT OF TRANSPORTATION**

CONTRACT No: DOT2604-STSWEEPING\_ND

Street Sweeping, North District, FY25-26

---

- a. Adjust spray nozzles to keep dust, caused by sweeping, to a minimum.
- b. Center dirt reflector and main drag shoes shall be properly maintained and adjusted, or any other device designed to direct debris or dirt into the path of the rear broom.
- c. Sweeping speed shall be adjusted to street conditions with a maximum speed of eight (8) miles per hour. Patterned concrete medians, crosswalks, and radius shall be swept at a maximum speed of three (3) miles per hour.
- d. Operate sweepers as close to parked cars or other obstacles as practical.

**The Contractor is required to have a GPS system in place that is capable of displaying completed work. Failure to have this system can result in cancellation of the Contract. All costs associated with this system are incidental to the Unit Price bid for Items 763600 & 763603.**

14. All sweeping shall be conducted as listed under the subsection entitled "Locations" of these provisions. Subdivision sweeping is a total of 1016.5 miles per cycle. All subdivision sweeping will be paid under Item 763600. Interstate sweeping is a total of 244 miles per cycle. All interstate sweeping will be paid under Item 763603.
15. Sweeping operations on interstates shall include the main-line travel way and off-ramps.
16. The Contractor shall begin work for this contract within ten calendar days after receiving a "Notice To Proceed" from DeIDOT.

The Contractor shall not conduct sweeping operations on Saturdays, Sundays, or official Holidays unless approved in writing by the Engineer. No sweeping will be conducted by the Contractor after sunset or before sunrise, without the expressed and written permission of the Engineer.

The Contractor shall supply weekly to the Engineer a proposed 2-week work schedule listing the locations and approximate start date for each location.

The Contractor shall have a Field Supervisor available via telephone during all sweeping hours.

The DeIDOT inspector or authorized representative reserve the right to be the sole judge if the weather is too inclement to sweep.

17. The Contractor shall be responsible for complying with Section 108.1 of current DeIDOT Standard Specifications regarding Subletting of Contract.
18. The Contractor, at his own expense, shall carry the following coverage at a minimum:

**DELAWARE DEPARTMENT OF TRANSPORTATION**

CONTRACT No: DOT2604-STSWEEPING\_ND

Street Sweeping, North District, FY25-26

---

Automobile Liability Coverage – The minimum limits of liability shall be \$250,000 per person and \$500,000 per occurrence of bodily injury and \$100,000 per occurrence of property damage. In the event that a combined Single Limit Policy is in force, a limit of liability of \$500,000 will be deemed to meet this requirement.

General Liability Coverage – The minimum limits of liability shall be \$300,000 for bodily injury and \$100,000 for property damage. A combined single limit of \$400,000 meets the requirement.

Worker’s Compensation – Statutory laws require a minimum limit for Employer’s liability of \$100,000.

19. All sweeping is within the State’s right of way. Any questions regarding the limits of the right of way shall be referred to the Engineer.
20. Areas which come under construction during the life of this contract shall be removed from this contract and payment reduced by the contract bid price per sweep mile for the duration of the construction. Areas removed shall be determined by the Engineer.
21. When notified by the Department that the following day has been designated as an “Ozone Action Day”, no sweeping or related work utilizing fossil fuel powered engines shall be undertaken. The Contractor shall be notified by the Engineer electronically or via telephone prior to 3:00 P.M. of the day prior to the designated “Ozone Action Day.” Sweeping cycle completion date shall be adjusted by an equal number of days that sweeping is not completed due to “Ozone Action Day” restrictions.

**MAINTENANCE OF TRAFFIC**

22. All work shall be performed in a manner that will reasonably provide the least practicable obstruction to all road users, including vehicular, pedestrian, and bicycle traffic, and shall conform to the requirements of the Delaware Manual of Uniform Traffic Control Devices (MUTCD), part 6, including revisions up to the date of advertisement for bids.
23. The Contractor shall submit all traffic control devices expected to be used on the contract using the standard Source of Supply template prior to the preconstruction meeting. All traffic control devices utilized for this contract must be found on the DeIDOT Approved Product List (APL). Written approval of traffic control devices must be received prior to the commencement of work.
24. The Engineer is responsible for ensuring any required documents and analysis as part of the adopted Work Zone Safety and Mobility Procedures and Guidelines has been completed prior to any work starting on this contract.
25. The Department reserves the right to stop the Contractor's operations if, in the opinion of the Engineer, the Contractor's operations are not in compliance with the Delaware MUTCD, the

**DELAWARE DEPARTMENT OF TRANSPORTATION**

CONTRACT No: DOT2604-STSWEEPING\_ND

Street Sweeping, North District, FY25-26

---

specifications, or the Plans. The Department also reserves the right to stop the Contractor's operations if the Engineer deems the operations to be unsafe.

**DELAWARE DEPARTMENT OF TRANSPORTATION**

CONTRACT No: DOT2604-STSWEEPING\_ND

Street Sweeping, North District, FY25-26

---

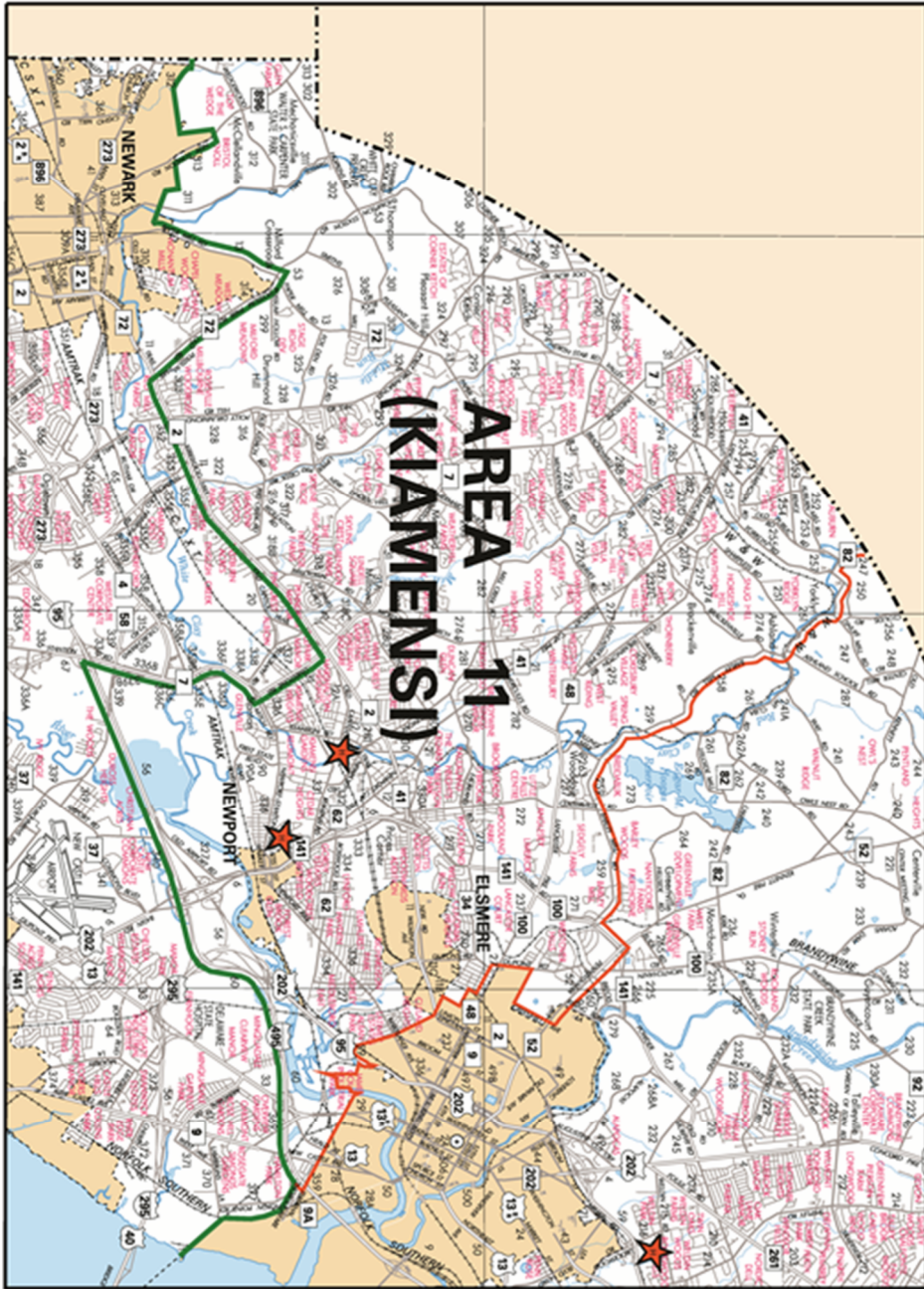
**QUANTITY SUMMARY**

ITEM #	ITEM DESCRIPTION	UNIT	QUANTITY
763000	INITIAL EXPENSE / DE-MOBILIZATION	LS	1.00
763600	STREET SWEEPING	MI	1,016.5
763603	INTERSTATE SWEEPING	MI	244

DELAWARE DEPARTMENT OF TRANSPORTATION

CONTRACT No: DOT2604-STSWEEPING\_ND

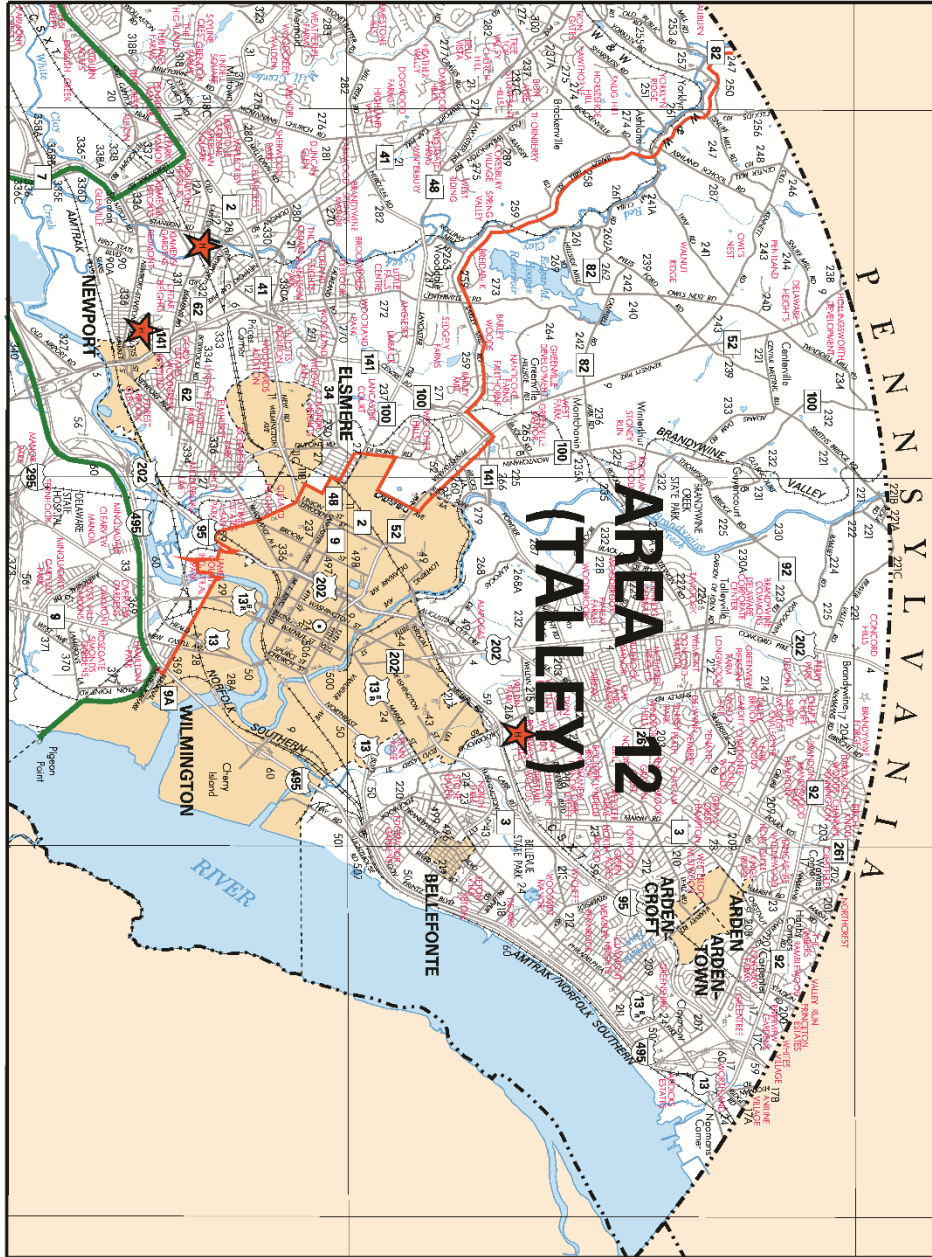
Street Sweeping, North District, FY25-26



DELAWARE DEPARTMENT OF TRANSPORTATION

CONTRACT No: DOT2604-STSWEEPING\_ND

Street Sweeping, North District, FY25-26



**DELAWARE DEPARTMENT OF TRANSPORTATION**

CONTRACT No: DOT2604-STSWEEPING\_ND

Street Sweeping, North District, FY25-26

<b>Local Roadways</b>	
<b>STREET NAME</b>	<b>SWEEP MILES</b>
<b>ADARE VILLAGE</b>	<b>0.64</b>
BANAGHER DRIVE	0.10
CROOM MILLS DRIVE	0.18
ENNIS DRIVE	0.07
SHANNONBRIDGE DRIVE	0.29
<b>ADDICTS ESTATES</b>	<b>0.23</b>
MARION AVENUE	0.06
MYRTLE AVENUE	0.16
<b>AFTON</b>	<b>3.36</b>
AFTON DRIVE	0.36
BANDUR COURT	0.18
BOLTON COURT	0.10
BOLTON ROAD	0.38
CHELMSFORD LANE	0.14
DELPENN ROAD	0.43
EXETER ROAD	0.32
FAIRHOPE ROAD	0.73
FORSYTHIA AVENUE	0.10
GUILFORD COURT	0.15
HETTERING ROAD	0.27
WREXHAM ROAD	0.18
<b>AINSLEY WOODS</b>	<b>1.17</b>
ANDERSON LANE	0.39
JARRELL FARM DRIVE	0.30
KELLY LANE	0.17
SHANNON PLACE	0.32
<b>ALAPOCAS</b>	<b>4.24</b>
EDGEWOOD ROAD	1.29
GRANITE ROAD	0.33
NORRIS ROAD	0.49
OXFORD PLACE	0.22
ROCKLAND CIRCLE	0.40
ROCKLAND COURT	0.08
SCHOOL ROAD	1.02
SOMERSET ROAD	0.41
<b>ALBAN PARK</b>	<b>1.35</b>
ALBAN DRIVE	0.42
BONWOOD ROAD	0.20
BONWOOD ROAD SPUR	0.04
COLMAN STREET	0.04
DUNCAN STREET	0.01
HOMESTEAD ROAD	0.49
ISLAND COURT	0.05
ROBINSON LANE	0.06
TEMPLE TERRACE	0.02
YALE ROAD	0.02

**DELAWARE DEPARTMENT OF TRANSPORTATION**

CONTRACT No: DOT2604-STSWEEPING\_ND

Street Sweeping, North District, FY25-26

<b>Local Roadways</b>	
STREET NAME	SWEEP MILES
<b>ALBERTSON PARK</b>	<b>2.68</b>
ACCESS ROAD N	0.19
ALBERTSON BOULEVARD	0.15
ELDER DRIVE	0.86
LORI DRIVE	0.78
RONNA DRIVE	0.62
RONNA PLACE	0.08
<b>ANGLESEY</b>	<b>1.42</b>
HARLECH DRIVE	1.34
HARLECH DRIVE CONNECTOR	0.09
<b>ARUNDEL</b>	<b>6.90</b>
ARUNDEL DRIVE	1.38
BARDELL DRIVE	0.04
BEEHLER COURT	0.07
CARSDALE COURT	0.23
CONCORD DRIVE	0.45
DUVAL COURT	0.44
ELDERON DRIVE	2.01
FAWKES DRIVE	0.36
FLINT HILL ROAD	0.63
GALTS COURT	0.06
HOBNER COURT	0.18
JAFFE ROAD	0.28
KENLEIGH COURT	0.15
LYELLS COURT	0.23
MATTAHOON ROAD	0.40
<b>ASHBOURNE HILLS</b>	<b>10.63</b>
ASHBOURNE ROAD	0.31
AVON DRIVE	2.75
BRENDA CIRCLE	0.07
BURNS ROAD	0.44
CAMEO ROAD	0.54
CORAL DRIVE	0.07
DAPHNE CIRCLE	0.07
DICKENS ROAD	1.05
GERDA CIRCLE	0.05
GLENROCK DRIVE	0.05
KEATS DRIVE	0.63
MELISSA CIRCLE	0.06
NAAMANS DRIVE	0.77
OLD DARLEY ROAD	0.27
OLYMPIA DRIVE	0.20
RUBY DRIVE	1.41
SHELLEY DRIVE	1.64
TOPAZ DRIVE	0.25

**DELAWARE DEPARTMENT OF TRANSPORTATION**

CONTRACT No: DOT2604-STSWEEPING\_ND

Street Sweeping, North District, FY25-26

<b>Local Roadways</b>	
<b>STREET NAME</b>	<b>SWEEP MILES</b>
<b>ASHLEY</b>	<b>2.50</b>
ASHLEY PLACE	0.18
BROOKSIDE DRIVE	0.56
BROOKSIDE DRIVE EXT.	0.25
E. SUMMIT AVENUE	0.30
ELMHURST PLACE	0.02
HILLSIDE ROAD	0.57
LOREWOOD AVENUE	0.02
VALLEY ROAD	0.56
WINSTON AVENUE	0.02
<b>ASHLEY HEIGHTS</b>	<b>1.19</b>
ATWOOD COURT	0.06
ATWOOD ROAD	0.35
BROOKSIDE DRIVE EXT.	0.34
LEHM ROAD	0.10
RADCLIFF COURT	0.07
VALLEY ROAD	0.26
<b>AUGUSTINE HILLS</b>	<b>0.73</b>
CANTERA ROAD	0.19
CARL ROAD	0.18
STONE HILL ROAD	0.37
<b>AUGUSTINE RIDGE</b>	<b>0.97</b>
ROCK MANOR AVENUE	0.17
STONE TOWER LANE	0.75
STONE TOWER LANE ENTRANCE	0.05
<b>AUTUMN HILLS</b>	<b>0.75</b>
CRIMSON DRIVE	0.42
HARVEST COURT	0.14
OLD WILMINGTON ROAD	0.04
PINE KNOLL CIRCLE	0.14
<b>AUTUMNWOOD</b>	<b>0.06</b>
AUTUMNWOOD DRIVE	0.06
<b>AVIGNON</b>	<b>0.25</b>
VERNET DRIVE	0.25
<b>BALLYMEADE</b>	<b>3.37</b>
BALLYMEADE DRIVE	1.14
E. BOXBOROUGH DRIVE	0.27
E. OAKMEADE DRIVE	0.14
LONGMEADOW DRIVE	0.25
MORNINGDALE DRIVE	0.25
ROCKMEADE DRIVE	0.26
SEABURY DRIVE	0.04
SHREWSBURY DRIVE	0.75
W. BOXBOROUGH DRIVE	0.15
W. OAKMEADE DRIVE	0.10

**DELAWARE DEPARTMENT OF TRANSPORTATION**

CONTRACT No: DOT2604-STSWEEPING\_ND

Street Sweeping, North District, FY25-26

<b>Local Roadways</b>	
<b>STREET NAME</b>	<b>SWEEP MILES</b>
<b>BARKLEY</b>	<b>0.38</b>
DARTMOUTH WOODS ROAD	0.34
POINT BREEZE DRIVE	0.04
BARLEY MILL	2.68
BARLEY DRIVE	1.18
BARLEY DRIVE WEST	0.27
E CLIVDEN PLACE	0.14
E. WARWICK LANE	0.21
KENSINGTON LANE	0.16
THAXTEN DRIVE	0.16
W CLIVDEN PLACE	0.14
WARWICK LANE	0.43
<b>BEACON HILL NORTH</b>	<b>1.58</b>
BEACON HILL DRIVE	0.27
FORESTWOOD DRIVE	0.04
LIGHTHOUSE LANE	0.62
MOUSLEY PLACE	0.64
<b>BEACON HILL TOWNHOUSE CONDOS</b>	<b>0.10</b>
MOUSLEY PLACE	0.10
<b>BEECH HILL</b>	<b>5.12</b>
BEECH HILL DRIVE	2.24
BROOKRIDGE LANE	0.28
CROSSAN ROAD	0.02
DEER TRACK LANE	0.57
FAIROAK COURT	0.07
GIBBS LANE	0.23
HUNTING COURT	0.07
RUNNING BROOK LANE	0.51
STIRRUP RUN	0.02
TAYLORS FARM DRIVE	0.89
WESTMEADOW LANE	0.15
WINTERFIELD COURT	0.07
<b>BELFORD MANOR</b>	<b>0.65</b>
BELFORD DRIVE	0.65
<b>BELLA VISTA</b>	<b>2.21</b>
DA VINCI COURT	0.17
DANTE'S DRIVE	0.53
GALILEO COURT	0.12
MICHELANGELO COURT	0.18
RAPHAEL ROAD	1.21
<b>BELLE TERRE</b>	<b>2.25</b>
LOUIS LANE	0.47
MARION COURT	0.07
RAMUNNO CIRCLE	1.71
<b>BELLEFONTE HEIGHTS</b>	<b>0.07</b>
WYNNBROOK ROAD	0.07

**DELAWARE DEPARTMENT OF TRANSPORTATION**

CONTRACT No: DOT2604-STSWEEPING\_ND

Street Sweeping, North District, FY25-26

<b>Local Roadways</b>	
<b>STREET NAME</b>	<b>SWEEP MILES</b>
<b>BELLEMEADE</b>	<b>0.21</b>
BELLEMEADE COURT	0.21
<b>BELLEMOR</b>	<b>4.33</b>
CATALPA AVENUE	0.06
CHAMPLAIN AVENUE	0.78
EMMA PLACE	0.05
ESSEX AVENUE	0.34
HAYDEN AVENUE	0.27
NEWLIN STREET	0.29
OVERLAND STREET	0.61
REAMER AVENUE	1.25
TAMARACK AVENUE	0.10
WESTMORELAND AVENUE	0.51
WINSTON PLACE	0.07
<b>BELLEVUE HILLS</b>	<b>0.65</b>
BRANDYWINE BOULEVARD	0.16
CALHOUN ROAD	0.28
ESKRIDGE DRIVE	0.21
<b>BELLEVUE MANOR</b>	<b>1.23</b>
GREENFIELD PLACE	0.06
RIVER ROAD	0.29
SETON VILLA LANE	0.02
VILLA ROAD	0.48
WOODSDALE ROAD	0.37
<b>BELLWOOD</b>	<b>0.38</b>
BELLEWOOD ROAD	0.11
SHARPLEY LANE	0.26
<b>BELVEDERE</b>	<b>1.92</b>
CLYDE STREET	0.73
CUNARD STREET	0.61
LLOYD STREET	0.04
MUNSON STREET	0.27
NEWPORT GAP PIKE	0.02
THAMES STREET	0.26
<b>BENTON</b>	<b>0.31</b>
BENTON COURT	0.31
<b>BESTFIELD</b>	<b>1.76</b>
AUGUSTINE STREET	0.58
BESTFIELD ROAD	0.28
DAVID ROAD	0.39
FALLON AVENUE	0.03
GREENWOOD ROAD	0.10
HARWOOD ROAD	0.15
MARION PLACE	0.04
WALNUT STREET	0.19

**DELAWARE DEPARTMENT OF TRANSPORTATION**

CONTRACT No: DOT2604-STSWEEPING\_ND

Street Sweeping, North District, FY25-26

<b>Local Roadways</b>	
STREET NAME	SWEEP MILES
<b>BEVERLY WOODS</b>	<b>0.45</b>
JANICE DRIVE	0.11
MARILYN DRIVE	0.31
PIN OAK DRIVE	0.03
<b>BIGGER TRACT</b>	<b>0.91</b>
FRANKLIN AVENUE	0.42
GREEN STREET	0.19
SEMINOLE AVENUE	0.29
<b>BIRCH KNOLL</b>	<b>1.00</b>
BIRCH KNOLL ROAD	0.37
HAZEL RIDGE DRIVE	0.27
PINE CLIFF ROAD	0.37
<b>BIRCH POINTE CONDOS</b>	<b>0.15</b>
BROOKLINE ROAD	0.04
FAIRMONT DRIVE	0.11
<b>BLUE ROCK MANOR</b>	<b>4.79</b>
ALDERS DRIVE	0.85
BRYN MAWR AVENUE	0.23
CARR AVENUE	0.26
CORDON ROAD	0.34
DORIS DRIVE	0.19
HEARN ROAD	0.06
MC DANIEL AVENUE	0.26
MEDIAN DRIVE	0.51
ORCHARD DRIVE	0.53
PROSPECT DRIVE	0.96
TURNER ROAD	0.30
WELLSLEY DRIVE	0.24
WOODROW AVENUE	0.06
<b>BON AYRE</b>	<b>2.96</b>
APPLEWOOD COURT	0.10
CARRIAGE DRIVE	0.41
CIDERBROOK ROAD	0.14
CINNAMON DRIVE	0.14
CLOVER DRIVE	1.03
DEERGRASS ROAD	0.79
LANTERN COURT	0.06
PARTRIDGE COURT	0.29
<b>BOULDER BROOK</b>	<b>0.70</b>
BOULDER BROOK DRIVE	0.70

**DELAWARE DEPARTMENT OF TRANSPORTATION**

CONTRACT No: DOT2604-STSWEEPING\_ND

Street Sweeping, North District, FY25-26

<b>Local Roadways</b>	
<b>STREET NAME</b>	<b>SWEEP MILES</b>
<b>BOXWOOD</b>	<b>2.81</b>
BOXWOOD AVENUE	0.51
CHAMPLAIN AVENUE	0.41
CONRAD DRIVE WEST	0.35
EAST AVENUE	0.23
MAIN AVENUE	0.33
NORTH AVENUE	0.43
WESTMORELAND AVENUE	0.43
WINSTON PLACE	0.13
<b>BRACK EX</b>	<b>4.02</b>
BRACKEN AVENUE	0.04
BRIGHTON AVENUE	0.61
BROOKSIDE AVENUE	0.70
CENTRAL AVENUE	0.63
EXMOOR AVENUE	0.63
LINKWOOD AVENUE	0.33
MARION AVENUE	0.55
SEAVIEW AVENUE	0.22
SOUTH CLIFTON AVENUE	0.31
<b>BRACKENVILLE WOODS</b>	<b>0.87</b>
BASIL COURT	0.15
CINNAMON DRIVE	0.54
SAGE WAY	0.18
<b>BRANDON</b>	<b>1.05</b>
ANDYS COURT	0.12
ANDYS LANE	0.31
PAPER LANE	0.15
RADKA LANE	0.11
ROBERT LANE	0.19
SMITH LANE	0.02
TANEY LANE	0.03
THOMAS LANE	0.12
<b>BRANDYWINE FARMS</b>	<b>0.29</b>
TALLEY COURT	0.29
<b>BRANDYWINE FORGE</b>	<b>1.15</b>
BELLOWS COURT	0.12
BELLOWS DRIVE	0.73
FORGE DRIVE	0.30
<b>BRANDYWINE GARDENS</b>	<b>0.31</b>
CHAPEL STREET	0.12
FORREST AVENUE	0.11
PYRAMID AVENUE	0.08

**DELAWARE DEPARTMENT OF TRANSPORTATION**

CONTRACT No: DOT2604-STSWEEPING\_ND

Street Sweeping, North District, FY25-26

<b>Local Roadways</b>	
<b>STREET NAME</b>	<b>SWEEP MILES</b>
<b>BRANDYWINE HILLS</b>	<b>0.22</b>
FIELDING ROAD	0.01
MATSON RUN PARKWAY EAST	0.01
MATSON RUN PARKWAY WEST	0.01
ROCKWOOD ROAD	0.12
WALTON ROAD	0.05
WHITTIER ROAD	0.01
WYCLIF ROAD	0.01
<b>BRANDYWINE HUNDRED APTS</b>	<b>0.15</b>
SIMON ROAD	0.15
<b>BRANDYWINE HUNT</b>	<b>3.13</b>
BRIDLE DRIVE	0.54
CLUBHOUSE LANE	0.66
DERBY WAY	0.64
SULKY CIRCLE	0.26
TROTTER DRIVE EAST	0.12
TROTTERS DRIVE WEST	0.81
WITHERS CIRCLE	0.08
<b>BRANDYWINE RIDGE</b>	<b>0.52</b>
PRIOR ROAD	0.52
<b>BRANDYWINE SPRINGS MANOR</b>	<b>2.95</b>
ADDISON DRIVE	0.28
BRISTOL DRIVE	0.32
CARILLON DRIVE	0.37
DUNLAP DRIVE	0.23
HERBERT DRIVE	0.22
OAKLAND DRIVE	1.52
<b>BRANDYWOOD</b>	<b>8.55</b>
ANNWOOD DRIVE	0.05
ANSON ROAD	0.48
BRANDYWOOD DRIVE	1.14
CHANNIN DRIVE	0.02
CLEARVIEW AVENUE	0.09
DUNHILL DRIVE	0.41
GREENSTONE ROAD	0.50
LAWRENCE DRIVE	0.06
MAJESTIC COURT	0.22
MAJESTIC DRIVE	1.07
MARHILL DRIVE	0.38
MARKLYN COURT	0.09
MARKLYN DRIVE	0.43
PENNINGTON DRIVE	2.42
VALLEY ROAD	0.65
WEATHERTON DRIVE	0.53

**DELAWARE DEPARTMENT OF TRANSPORTATION**

CONTRACT No: DOT2604-STSWEEPING\_ND

Street Sweeping, North District, FY25-26

<b>Local Roadways</b>	
<b>STREET NAME</b>	<b>SWEEP MILES</b>
<b>BRECKENRIDGE</b>	<b>1.75</b>
BALMORAL COURT	0.16
BEACON COURT	0.15
BILTMORE COURT	0.09
BRECKENRIDGE DRIVE	0.34
BROMLEY DRIVE	1.01
<b>BRECKS LANE</b>	<b>0.02</b>
BRECKS LANE	0.02
<b>BREIDABLIK</b>	<b>2.41</b>
BEETHOVEN DRIVE	0.53
BREIDABLIK DRIVE	1.28
MOZART DRIVE	0.61
<b>BRIARWOOD</b>	<b>0.52</b>
BRIAR ROAD	0.45
MADELYN AVENUE	0.07
<b>BRIDLESHIRE FARM</b>	<b>0.04</b>
CROSSAN ROAD	0.04
<b>BRISTOL KNOLL</b>	<b>0.48</b>
BRISTLE KNOLL ROAD	0.44
WEDGEWOOD ROAD	0.04
<b>BRITTANY PLACE AT STIRRUP FARM</b>	<b>1.52</b>
CANTER CIRCLE	0.11
HORSESHOE ROAD	0.53
PACER COURT	0.18
STIRRUP RUN	0.69
<b>BROOK VALLEY</b>	<b>0.82</b>
BROOK VALLEY ROAD	0.82
<b>BROOKLAND TERRACE</b>	<b>5.44</b>
ALBANY PLACE	0.19
ARMSTRONG AVENUE	1.17
BEECH AVENUE	0.02
BROOKLAND AVENUE	0.63
ELM AVENUE	0.02
HILLSIDE AVENUE	0.83
MAINE AVENUE	0.16
MARYLAND AVENUE	0.29
OHIO AVENUE	0.67
RHODE ISLAND AVENUE	0.32
TRENTON PLACE	0.16
VERMONT AVENUE	0.28
VIRGINIA AVENUE	0.47
WALLS AVENUE	0.02
WALNUT AVENUE	0.04
WOODWARD AVENUE	0.17

**DELAWARE DEPARTMENT OF TRANSPORTATION**

CONTRACT No: DOT2604-STSWEEPING\_ND

Street Sweeping, North District, FY25-26

<b>Local Roadways</b>	
STREET NAME	SWEEP MILES
<b>BROOKMEADE I</b>	<b>1.81</b>
GANNET LANE	0.19
KITTIWAKE DRIVE	0.47
REDSTART COURT	0.24
TEAL ROAD	0.32
TURNSTONE DRIVE	0.59
<b>BROOKMEADE II &amp; III</b>	<b>3.67</b>
PLOVER COURT	0.17
SKYLARK ROAD	1.29
TANAGER DRIVE	1.19
TOUCAN ROAD	0.29
TURNSTONE DRIVE	0.64
WAXWING COURT	0.09
<b>BROOKSTONE</b>	<b>1.22</b>
BELLEWOOD ROAD	0.11
BRADLEY DRIVE	0.77
COLLINS DRIVE	0.13
SAYERS COURT	0.22
<b>BUCKINGHAM GREENE</b>	<b>1.31</b>
BUCKINGHAM ROAD	0.31
SCOTT'S WAY	0.21
WEILERS BEND	0.79
<b>BUCKINGHAM HEIGHTS</b>	<b>0.80</b>
OLD ORCHARD ROAD	0.80
<b>CAMBRIDGE APTS</b>	<b>1.76</b>
KYNLYN DRIVE	0.65
PROSPECT DRIVE	0.57
RIVERSIDE DRIVE	0.54
<b>CAMERON HILLS</b>	<b>0.37</b>
CAMERON DRIVE	0.26
CAMERON HILL DRIVE	0.12
<b>CANTERBURY HILLS</b>	<b>0.27</b>
ALEX COURT	0.24
STRATTON DRIVE	0.03
<b>CAPITOL TRAIL FARM</b>	<b>1.36</b>
CENTER CIRCLE	0.15
GARY AVENUE	0.24
GILBERT AVENUE	0.43
LORRAIN AVENUE	0.38
WOODHAVEN DRIVE	0.15
<b>CARDIFF</b>	<b>2.28</b>
CARDIFF DRIVE	0.47
HEATHWOOD ROAD	0.46
LANDSDOWNE DRIVE	0.94
OAKFIELD LANE	0.02
ROMILLY ROAD	0.39

**DELAWARE DEPARTMENT OF TRANSPORTATION**

CONTRACT No: DOT2604-STSWEEPING\_ND

Street Sweeping, North District, FY25-26

<b>Local Roadways</b>	
STREET NAME	SWEEP MILES
<b>CARILLON</b>	<b>0.32</b>
CARILLON COURT	0.32
<b>CAROUSEL KNOLL</b>	<b>1.22</b>
CAROUSEL COURT	0.23
HOPKINS DRIVE	0.99
<b>CARPENTER WOODS</b>	<b>0.17</b>
VARITON DRIVE	0.17
<b>CARRCROFT</b>	<b>2.48</b>
BRUCE ROAD	0.28
CARRCROFT BOULEVARD	0.04
CHURCHILL DRIVE	0.36
COVINGTON ROAD	0.30
GLENSIDE AVENUE	0.02
HILLSIDE BOULEVARD	0.79
RED LEAF ROAD	0.26
WESTCREST ROAD	0.44
<b>CARRCROFT CREST</b>	<b>4.94</b>
BALDWIN LANE	0.32
BAYNARD BOULEVARD	0.04
BRENTWOOD DRIVE	0.37
CARRCROFT BOULEVARD	0.04
CREST ROAD	0.75
EVERGREEN ROAD	0.78
HEATHER LANE	0.59
IVYDALE ROAD	0.77
LAKWOOD DRIVE	1.28
<b>CASTLESHIRE</b>	<b>0.36</b>
DANDENOG DRIVE	0.36
<b>CAVAGRADO</b>	<b>0.09</b>
MOCK DRIVE	0.09
<b>CEDAR HEIGHTS</b>	<b>1.12</b>
CEDAR AVENUE	0.50
CUNARD STREET	0.02
LIVINGSTONE AVENUE	0.02
LLOYD STREET	0.02
MAPLE AVENUE	0.34
STANLEY AVENUE	0.02
WALNUT AVENUE	0.20
<b>CEDARCREST</b>	<b>1.29</b>
PARRIS DRIVE	1.29

**DELAWARE DEPARTMENT OF TRANSPORTATION**

CONTRACT No: DOT2604-STSWEEPING\_ND

Street Sweeping, North District, FY25-26

<b>Local Roadways</b>	
<b>STREET NAME</b>	<b>SWEEP MILES</b>
<b>CEDARS</b>	<b>2.10</b>
CEDAR AVENUE	0.48
HARRISON AVENUE	0.31
JACKSON AVENUE	0.32
JUSTIS STREET	0.04
MAPLE AVENUE	0.56
PINE AVENUE	0.37
WASHINGTON AVENUE	0.02
<b>CEDARS KNOLL</b>	<b>0.28</b>
OAKNOLL ROAD	0.28
<b>CENTERVILLE POINT</b>	<b>0.81</b>
PENN OAK DRIVE	0.25
UPPER FALLS LANE	0.56
<b>CHALFONTE</b>	<b>13.48</b>
BARLOW ROAD	0.31
BERWYN ROAD	1.62
BODINE DRIVE	1.06
BONA ROAD	0.41
BRANDYWOOD DRIVE	0.14
DEEPWOOD DRIVE	0.45
DOGWOOD LANE	0.02
DORVAL ROAD	0.74
EATON ROAD	0.97
FAIRLEE ROAD	0.31
GARTH ROAD	0.40
GRANBY ROAD	0.77
GREENDALE ROAD	0.21
JESTER LANE	0.05
JUSTIN LANE	0.63
KINGMAN DRIVE	1.32
LANDON DRIVE	1.58
MANET ROAD	0.44
NEWTON ROAD	0.29
OAKMERE ROAD	0.36
RAVEN ROAD	1.09
WEATHERTON DRIVE	0.30
<b>CHAMPLAIN VILLAGE</b>	<b>0.04</b>
LAURA COURT	0.04

**DELAWARE DEPARTMENT OF TRANSPORTATION**

CONTRACT No: DOT2604-STSWEEPING\_ND

Street Sweeping, North District, FY25-26

<b>Local Roadways</b>	
<b>STREET NAME</b>	<b>SWEEP MILES</b>
<b>CHANNIN</b>	<b>4.52</b>
BRIGHTWELL DRIVE	0.38
CHANNIN DRIVE	0.80
GRAYBRIDGE DRIVE	0.35
MANCHESTER LANE	0.17
NORTH GATE ROAD	0.34
RAMBLEWOOD DRIVE	0.67
RUTHWELL ROAD	0.30
SWYNFORD ROAD	0.14
TONBRIDGE DRIVE	0.74
WEXFORD DRIVE	0.62
<b>CHAPELCREST</b>	<b>0.21</b>
CHAPEL CREST LANE	0.21
<b>CHAPELCROFT</b>	<b>1.26</b>
AUSTIN ROAD	0.62
BURNETT DRIVE	0.45
CREIGHTON DRIVE	0.19
<b>CHARTER OAKS</b>	<b>1.98</b>
GATEWAY ROAD	0.08
KENWICK ROAD	0.54
KINGS GRANT ROAD	1.24
WHITBY COURT	0.12
<b>CHATHAM</b>	<b>6.03</b>
ARTWIN ROAD	0.31
BRANTIN ROAD	0.31
BRICKTON ROAD	0.39
BROOKSHIRE DRIVE	0.46
CHATHAM DRIVE	0.73
DARDEL DRIVE	0.31
DONLON ROAD	0.53
GRAYDON ROAD	0.54
GRAYLYN ROAD	1.01
LARKAL DRIVE	0.52
PEMBREY PLACE	0.02
PERTH DRIVE	0.02
WINDON DRIVE	0.88
<b>CHESTNUT RUN APTS</b>	<b>0.41</b>
BARTLESON ROAD	0.41
<b>CHESTNUT RUN VILLAGE</b>	<b>0.14</b>
MARY ELLA DRIVE	0.14

**DELAWARE DEPARTMENT OF TRANSPORTATION**

CONTRACT No: DOT2604-STSWEEPING\_ND

Street Sweeping, North District, FY25-26

<b>Local Roadways</b>	
STREET NAME	SWEEP MILES
<b>CHESTNUT VALLEY</b>	<b>4.02</b>
ABELIA LANE	1.08
OAKRIDGE COURT	0.12
OAKRIDGE PLACE	0.18
PINE PLACE	0.41
RENEE LANE	0.58
WILLOW CREEK LANE	1.67
<b>CHIPPENHAM WOODS</b>	<b>0.28</b>
BENNINGTON DRIVE	0.26
CHIPPENHAM DRIVE	0.02
<b>CLAIR MANOR</b>	<b>0.30</b>
BRIAN'S COURT	0.13
RICHARD DRIVE	0.17
<b>CLAY ESTATES</b>	<b>0.26</b>
GILLIAN'S WAY	0.16
WOODSTREAM LANE	0.10
<b>CLAYMONT ADDITION</b>	<b>3.92</b>
BROOKSIDE AVENUE	0.24
DELAWARE AVENUE	1.12
GREEN STREET	0.31
MANSION DRIVE	0.26
NEW YORK AVENUE	0.96
PENNSYLVANIA AVENUE	1.03
<b>CLAYMONT HEIGHTS</b>	<b>7.42</b>
A COURT	0.02
ALDON ROAD	0.83
CLEVELAND AVENUE	0.27
DELANCEY PLACE	0.06
DUSTIN DRIVE	0.06
GARFIELD AVENUE	0.45
GRANT AVENUE	0.26
JACKSON AVENUE	0.27
JEFFERSON AVENUE	0.29
LINCOLN STREET	0.59
MADISON AVENUE	0.33
MAPLE LANE	0.72
MC KINLEY AVENUE	0.57
NAUDAIN AVENUE	0.10
PROVIDENCE AVENUE	0.97
RIVERVIEW ROAD	0.80
WASHINGTON AVENUE	0.35
WILSON AVENUE	0.48
<b>CLAYMONT MANOR</b>	<b>0.69</b>
MANOR AVENUE	0.04
MELVIN DRIVE	0.17
WILTSHIRE ROAD	0.48

**DELAWARE DEPARTMENT OF TRANSPORTATION**

CONTRACT No: DOT2604-STSWEEPING\_ND

Street Sweeping, North District, FY25-26

<b>Local Roadways</b>	
STREET NAME	SWEEP MILES
<b>CLAYMONT TERRACE</b>	<b>0.56</b>
FRANKLIN AVENUE	0.04
GREEN STREET	0.09
LAWSON AVENUE	0.36
MAPLE AVENUE	0.06
<b>CLAYMONT VILLAGE</b>	<b>0.27</b>
PALACE AVENUE	0.25
SEMINOLE AVENUE	0.02
<b>CLAYTON PLACE</b>	<b>0.14</b>
CLAYTON AVENUE	0.14
<b>CLEARFIELD VILLAGE</b>	<b>0.22</b>
GREEN STREET	0.04
MANSION DRIVE	0.18
<b>CLEARVIEW RIDGE</b>	<b>1.53</b>
BENHAM COURT	0.44
CLEARVIEW RIDGE BOULEVARD	0.04
HENDERSON HILL ROAD	0.81
ROSEMAN COURT	0.24
<b>CLELAND HEIGHTS</b>	<b>4.51</b>
A STREET	0.05
BANNING STREET	0.19
CHARLES PLACE	0.09
CLAYTON ROAD	0.47
CLELAND COURSE	0.44
COYNE PLACE	0.38
LATIMER PLACE EAST	0.22
LATIMER PLACE WEST	0.33
MANION PLACE	0.12
MC GOVERN PLACE	0.27
PARK DRIVE	0.18
ROBBINS PLACE	0.32
RODNEY STREET	0.15
S. CLAYTON STREET	0.04
SAULSBURY DRIVE	0.43
ST ELIZABETH STREET	0.38
TEMPLE TERRACE	0.24
WILLIS PLACE	0.21
<b>CLERMONT</b>	<b>0.31</b>
CLERMONT ROAD	0.31
<b>CLOUTIER COURT</b>	<b>0.12</b>
CLOUTIER COURT	0.12
<b>COACH HILL</b>	<b>1.05</b>
COACH HILL COURT	0.39
COACH HILL DRIVE	0.46
DEWALT ROAD	0.06
HENDERSON HILL ROAD	0.15

**DELAWARE DEPARTMENT OF TRANSPORTATION**

CONTRACT No: DOT2604-STSWEEPING\_ND

Street Sweeping, North District, FY25-26

<b>Local Roadways</b>	
STREET NAME	SWEEP MILES
<b>COKESBURY VILLAGE</b>	<b>0.06</b>
OLD WILMINGTON ROAD	0.06
<b>COLEMAN STREET BLOCK ASSOC</b>	<b>0.25</b>
COLMAN STREET	0.25
<b>COLONIAL HEIGHTS</b>	<b>3.30</b>
CLEVELAND AVENUE	0.64
COLONIAL AVENUE	0.69
FORD AVENUE	0.66
GRAY AVENUE	0.70
NORTON AVENUE	0.31
TAFT AVENUE	0.31
<b>COLONIAL PARK</b>	<b>1.47</b>
ATKINS AVENUE	0.41
OGLE AVENUE	0.64
WATSON AVENUE	0.41
<b>COLONIAL WOODS</b>	<b>1.01</b>
BRANDYWINE BOULEVARD	0.36
BROOKFIELD DRIVE	0.31
GREENMOUNT ROAD	0.02
LEE TERRACE	0.32
<b>COLUMBIA PLACE</b>	<b>0.13</b>
GARDEN OF EDEN ROAD	0.13
<b>CONCORD HILLS</b>	<b>0.60</b>
COHEE CIRCLE	0.29
ZEIGLER LANE	0.31
<b>CONCORD MANOR</b>	<b>2.95</b>
BERYL STREET	0.02
BROOKFIELD AVENUE	0.33
CAPITOL AVENUE	0.13
MARIANNA DRIVE	0.35
PRINCESS AVENUE	0.34
PROSPECT AVENUE	0.82
ROSEANNA AVENUE	0.33
SHELLPOT DRIVE	0.33
WASHINGTON AVENUE	0.29
<b>COOPER FARM</b>	<b>2.62</b>
CORNELL ROAD	0.50
DARTMOUTH ROAD	0.70
HARVARD ROAD	0.65
LEHIGH ROAD	0.42
YALE ROAD	0.35

**DELAWARE DEPARTMENT OF TRANSPORTATION**

CONTRACT No: DOT2604-STSWEEPING\_ND

Street Sweeping, North District, FY25-26

<b>Local Roadways</b>	
STREET NAME	SWEEP MILES
<b>COTSWOLD HILLS</b>	<b>4.13</b>
BEACON LANE	0.50
BRISTOL LANE	1.23
CABOT PLACE	0.10
EATON PLACE	0.04
ESSEX COURT	0.07
EXETER PLACE	0.05
REVELSTONE COURT	0.16
REVELSTONE DRIVE	0.21
SOMERSET LANE	1.15
TREMONT COURT	0.63
<b>COUNTRY GATES</b>	<b>0.48</b>
COUNTRY GATES DRIVE	0.40
OLD POST COURT	0.08
<b>CRAGMERE AT BELLEVUE</b>	<b>1.27</b>
CRAGMERE ROAD	0.44
DUNCAN ROAD	0.50
GUEST LANE	0.12
LIANE ROAD	0.16
RIVER WOODS DRIVE	0.05
<b>CRAGMERE WOODS</b>	<b>0.18</b>
LORI LANE	0.18
<b>CRANSTON HEIGHTS</b>	<b>2.47</b>
CLAYTON AVENUE	0.40
CRANSTON AVENUE	0.57
ELIZABETH AVENUE	0.11
LINCOLN AVENUE	0.44
MARSHALL AVENUE	0.47
MONTCLAIR AVENUE	0.20
ROSELAWN AVENUE	0.26
SEMINOLE AVENUE	0.02
<b>CREEK LANDING</b>	<b>0.84</b>
CREEK CROSSING	0.37
FOREST RIDGE	0.47
<b>CREEKS AT MARSHALLTON</b>	<b>0.33</b>
GRAFTON DRIVE	0.26
MELSON ROAD	0.06
<b>CRESTFIELD</b>	<b>0.04</b>
CRESTFIELD ROAD	0.04
<b>CROSSAN POINTE</b>	<b>0.92</b>
BERRY DRIVE	0.78
CROSSAN COURT	0.14

**DELAWARE DEPARTMENT OF TRANSPORTATION**

CONTRACT No: DOT2604-STSWEEPING\_ND

Street Sweeping, North District, FY25-26

<b>Local Roadways</b>	
<b>STREET NAME</b>	<b>SWEEP MILES</b>
<b>CROSSGATES</b>	<b>1.04</b>
CIRO COURT	0.13
CROSSGATES DRIVE	0.62
DUNCAN ROAD EXTENSION	0.13
TREE LINE COURT	0.17
<b>DARLEY GREEN</b>	<b>1.85</b>
BAYARD DRIVE	0.71
CORAL DRIVE	0.74
GREEN STREET	0.03
LINDEN STREET	0.22
MC COMB BOULEVARD	0.16
<b>DARLEY WOODS</b>	<b>2.89</b>
DARLEY WOODS ROAD	0.27
DOLTON COURT NORTH	0.31
DOLTON COURT SOUTH	0.30
JEFFREY ROAD	0.42
LINDA ROAD	0.54
ROCKWELL ROAD	0.30
SOUTH TRAIL	0.02
STONEWOOD COURT	0.16
TWEEDBROOK ROAD	0.42
ULIN ROAD	0.08
WHEELER COURT	0.06
<b>DARTMOUTH WOODS</b>	<b>7.26</b>
ABINGTON ROAD	0.95
BRADWOOD ROAD	0.29
CAYUGA ROAD	0.39
DARTMOUTH WOODS ROAD	0.96
EPPING ROAD	0.41
LANTERN LANE	0.30
MANCHESTER LANE	0.33
NEPONSET ROAD	0.85
NEVA COURT	0.08
RAMBLEWOOD DRIVE	0.80
ROSS CIRCLE	0.07
ROSS COURT	0.22
ROSS ROAD	0.80
STURBRIDGE DRIVE	0.80
<b>DAVIS TERRACE</b>	<b>0.06</b>
HILLSIDE AVENUE	0.06

**DELAWARE DEPARTMENT OF TRANSPORTATION**

CONTRACT No: DOT2604-STSWEEPING\_ND

Street Sweeping, North District, FY25-26

<b>Local Roadways</b>	
STREET NAME	SWEEP MILES
<b>DEACONS WALK</b>	<b>4.51</b>
ALLCORN COURT	0.08
COOK ROAD	0.31
HARKNESS COURT	0.14
HIGGINS ROAD	0.31
SHELDON DRIVE	0.72
VANSANT ROAD	0.79
WARE ROAD	0.63
WORRAL COURT	0.36
WORRAL DRIVE	1.17
<b>DEER RUN</b>	<b>0.01</b>
ELEANORS WAY	0.01
<b>DEERFIELD</b>	<b>1.05</b>
CHRISTOPHER COURT	0.30
LORA LANE	0.76
<b>DEERHURST</b>	<b>3.33</b>
BEDFORD ROAD	0.46
HAVERFORD ROAD	0.21
HURST ROAD	0.46
INGLEWOOD ROAD	0.03
JACKSON BOULEVARD	0.50
LONE ACRE ROAD	0.19
PEIRCE ROAD	1.06
THOMAS ROAD	0.02
YORK ROAD	0.41
<b>DELAIRE</b>	<b>1.84</b>
PARK LANE	0.17
STONEY RUN ROAD	0.79
SUNSET DRIVE	0.63
WOODSWAY DRIVE	0.24
<b>DELAPLANE MANOR</b>	<b>0.42</b>
CAPITAL PLACE	0.02
DELAPLANE AVENUE	0.18
OLD POSSUM PARK ROAD	0.17
RIDGE AVENUE	0.02
WAYCROSS ROAD	0.04
<b>DELAVIEW</b>	<b>0.77</b>
DELAVIEW AVENUE	0.77
<b>DELAWARE HEIGHTS</b>	<b>0.19</b>
CENTER AVENUE	0.04
CHANDLER LANE	0.04
GREGG AVENUE	0.04
SNUFF MILL ROAD	0.04
VALLEY WAY	0.03

**DELAWARE DEPARTMENT OF TRANSPORTATION**

CONTRACT No: DOT2604-STSWEEPING\_ND

Street Sweeping, North District, FY25-26

<b>Local Roadways</b>	
STREET NAME	SWEEP MILES
<b>DELAWARE NATIONAL</b>	<b>0.25</b>
PENN OAK DRIVE	0.04
RED CLAY DRIVE WEST	0.21
<b>DELWOOD</b>	<b>0.33</b>
DELWOOD ROAD	0.31
WILLIAM PENN LANE	0.02
<b>DELWYNN</b>	<b>1.13</b>
DELWYNN DRIVE	0.25
KAMMERER DRIVE	0.32
RUTHWYNN DRIVE	0.29
TANYA DRIVE	0.26
<b>DENNISON RIDGE</b>	<b>2.33</b>
CORN HUSK WAY	0.12
PUMPKIN PATCH LANE	0.47
ROOSTER WAY	0.11
SCARECROW COURT	0.16
SUNFLOWER CIRCLE	0.22
WAGON WHEEL LANE	1.25
<b>DEVON</b>	<b>2.54</b>
CHESHIRE ROAD	0.38
DEVON COURT	0.19
MALVERN COURT	0.22
MORNINGSIDE ROAD	0.63
ROCKFIELD DRIVE	0.87
ROSETREE COURT	0.13
TUNISON DRIVE	0.12
<b>DEVONSHIRE</b>	<b>3.47</b>
ALTAMONT DRIVE	0.86
BEAUFORD PLACE	0.09
BINFORD LANE	0.18
COALTER COURT	0.07
HERMITAGE ROAD	0.51
ROCKFIELD DRIVE	1.14
TUNISON COURT	0.11
TUNISON DRIVE	0.50
<b>DODSON COMMONS</b>	<b>0.22</b>
DODSON AVENUE	0.22
<b>DREXEL</b>	<b>0.13</b>
DREXEL DRIVE	0.13
<b>DRUMMOND FARMS</b>	<b>1.06</b>
DRUMMOND FARMS LANE	0.96
FOXFIRE DRIVE	0.10

**DELAWARE DEPARTMENT OF TRANSPORTATION**

CONTRACT No: DOT2604-STSWEEPING\_ND

Street Sweeping, North District, FY25-26

<b>Local Roadways</b>	
<b>STREET NAME</b>	<b>SWEEP MILES</b>
<b>DRUMMOND NORTH</b>	<b>2.34</b>
ARLINGTON STREET	0.25
BARNARD STREET	0.67
CLEMSON COURT	0.21
DENNISON STREET	0.41
EMBRY COURT	0.12
SHELDON DRIVE	0.10
WARE ROAD	0.58
<b>DRUMMOND RIDGE</b>	<b>1.31</b>
ANSONIA COURT	0.07
CARTIER COURT	0.23
CHADD ROAD	0.28
DEWALT ROAD	0.19
EMERY COURT	0.26
MARTINE COURT	0.28
<b>DUNCAN GLEN</b>	<b>0.53</b>
CHARLES ROAD	0.14
CORA LOOP NORTH	0.10
CORA LOOP SOUTH	0.07
HANNAM ROAD	0.22
<b>DUNCAN VILLAGE</b>	<b>0.14</b>
GRAFTON DRIVE	0.14
<b>DUNCAN WOODS</b>	<b>0.47</b>
SQUIRREL HILL COURT	0.11
WILD CHERRY LANE	0.36
<b>DUNLINDEN ACRES</b>	<b>6.04</b>
CLAIRE PLACE	0.09
DUNLINDEN DRIVE	0.08
EUNICE AVENUE	0.53
EVELYN DRIVE	1.42
FRANCES AVENUE	0.57
HUTCHISON ROAD	0.28
KATHERINE AVENUE	0.95
LOCUST ROAD	0.02
NANCY AVENUE	0.50
ST JOHN DRIVE	1.41
SWANSON DRIVE	0.10
TRUDY DRIVE	0.11
<b>EASTBURN HEIGHTS</b>	<b>0.03</b>
WHITMAN DRIVE	0.03
<b>EDEN PARK GARDENS</b>	<b>0.38</b>
ALBANY AVENUE	0.30
DOVER AVENUE	0.04
HARRISBURG AVENUE	0.02
WILMINGTON AVENUE	0.02

**DELAWARE DEPARTMENT OF TRANSPORTATION**

CONTRACT No: DOT2604-STSWEEPING\_ND

Street Sweeping, North District, FY25-26

<b>Local Roadways</b>	
<b>STREET NAME</b>	<b>SWEEP MILES</b>
<b>EDENRIDGE I</b>	<b>2.11</b>
ANDOVER ROAD	0.08
BERWICK ROAD	0.41
BLACK GATES ROAD	0.70
CONISTON ROAD	0.32
SUDBURY ROAD	0.32
WYNYARD ROAD	0.28
<b>EDENRIDGE II</b>	<b>1.13</b>
ANDOVER ROAD	1.13
<b>EDENRIDGE III</b>	<b>3.45</b>
CHILTON ROAD	0.37
FOXDALE ROAD	0.69
HERTFORD ROAD	1.19
KILBURN ROAD	0.58
WESTCLIFF ROAD	0.62
<b>EDGE AT GREENTREE</b>	<b>0.15</b>
CEDARTREE LANE	0.11
PEACHTREE ROAD	0.04
<b>EDGEMOOR GARDENS</b>	<b>2.82</b>
CANNON DRIVE	0.64
CLAYTON DRIVE	0.08
PAYNTER DRIVE	0.13
PENNEWELL DRIVE	0.56
POLK DRIVE	0.16
RODNEY DRIVE	0.45
RYSING DRIVE	0.75
SALISBURY DRIVE	0.04
<b>EDGEMOOR TERRACE</b>	<b>3.49</b>
BEEKMAN ROAD	0.36
BRANDYWINE ROAD	0.03
DENNY ROAD	0.20
POLK DRIVE	0.29
SALISBURY DRIVE	1.00
STOCKWELL ROAD	0.23
STUYVESANT DRIVE	0.97
VAN DYCK DRIVE	0.40
<b>EDGEWOOD HILLS</b>	<b>0.21</b>
BLUE ROCK ROAD	0.05
CHESTNUT AVENUE	0.02
EDGEWOOD DRIVE	0.02
LIGHTHOUSE ROAD	0.10
SHORT HILL ROAD	0.02

**DELAWARE DEPARTMENT OF TRANSPORTATION**

CONTRACT No: DOT2604-STSWEEPING\_ND

Street Sweeping, North District, FY25-26

<b>Local Roadways</b>	
<b>STREET NAME</b>	<b>SWEEP MILES</b>
<b>ELMHURST</b>	<b>8.21</b>
ALICE STREET	0.15
BELLEMOOR STREET	0.38
BELMONT AVENUE	0.02
ELMHURST PLACE	0.28
EMMA PLACE	0.17
EUREKA STREET	0.02
HOWARD STREET	0.11
LAKE STREET	0.41
LOREWOOD AVENUE	1.00
MANSION ROAD	0.84
MARY STREET	0.51
MATTHES AVENUE	1.18
MATTHES PLACE	0.18
NEWPORT STREET	0.22
OVERLAND STREET	0.11
TAMARACK AVENUE	0.13
W. SUMMIT AVENUE	1.37
WINSTON AVENUE	1.13
<b>ESTATES OF CORNER KETCH</b>	<b>0.02</b>
KARRINGTON DRIVE	0.02
<b>EVERGREEN APARTMENTS AT RIVERFRONT HEIGHTS</b>	<b>0.65</b>
BONWOOD ROAD	0.23
BONWOOD ROAD SPUR	0.02
HOMESTEAD ROAD	0.22
ROBINSON LANE	0.18
<b>EXTON</b>	<b>0.23</b>
EXTON DRIVE	0.23
<b>FAIR WOODS</b>	<b>0.49</b>
DORVAL ROAD	0.31
FAIR WOOD LANE	0.19

**DELAWARE DEPARTMENT OF TRANSPORTATION**

CONTRACT No: DOT2604-STSWEEPING\_ND

Street Sweeping, North District, FY25-26

<b>Local Roadways</b>	
<b>STREET NAME</b>	<b>SWEEP MILES</b>
<b>FAIRFAX</b>	<b>14.39</b>
ALDERS DRIVE	0.14
AMHURST ROAD	0.29
BEAUMONT ROAD	0.28
BRADMOOR ROAD	0.25
BROOKLINE ROAD	0.28
BYBROOK ROAD	0.28
DEVONSHIRE ROAD	0.89
FAIRFAX BOULEVARD	2.10
FOOTE ROAD	0.23
HEARN ROAD	0.34
HERMITAGE ROAD	0.19
INGLEWOOD ROAD	0.88
JULIAN ROAD	0.44
MONTICELLO ROAD	0.21
OAKWOOD ROAD	0.57
OLD POINT ROAD	0.26
PINEHURST ROAD	0.99
PLYMOUTH ROAD	0.93
POTOMAC ROAD	0.92
ROBIN ROAD	0.26
SANDRA ROAD	0.91
THOMAS ROAD	0.95
WAVERLY ROAD	1.22
WELLINGTON ROAD	0.57
<b>FAIRFAX FARMS</b>	<b>0.19</b>
NENAGH DRIVE	0.19
<b>FAIRTHORNE</b>	<b>2.57</b>
ASHLEY COURT	0.17
BELLANT CIRCLE	0.43
FAIRTHORNE AVENUE	0.85
GALE LANE	0.19
LASTRADA LANE	0.14
ORIENTE AVENUE	0.62
SANTOMERA LANE	0.17
<b>FAIRWAY FALLS</b>	<b>3.00</b>
BROOKLINE ROAD	0.28
CHAMPIONS DRIVE	0.91
DELRAY DRIVE	0.15
DORAL DRIVE	0.99
PEBBLE BEACH DRIVE	0.20
PINEHURST DRIVE EAST	0.38
PINEHURST DRIVE WEST	0.10

**DELAWARE DEPARTMENT OF TRANSPORTATION**

CONTRACT No: DOT2604-STSWEEPING\_ND

Street Sweeping, North District, FY25-26

<b>Local Roadways</b>	
STREET NAME	SWEEP MILES
<b>FAULKLAND HEIGHTS</b>	<b>6.74</b>
ACCESS ROAD	0.83
ALISTER DRIVE	1.37
BAXTER DRIVE	0.29
CANORA DRIVE	0.28
DEAN DRIVE	0.77
ELDER DRIVE	0.59
FENTON DRIVE	0.30
GRAHAM DRIVE	0.27
HORACE DRIVE	0.36
INMAN DRIVE	0.19
JARMON PLACE	0.10
KARA PLACE	0.07
NEWELL DRIVE	1.34
<b>FLINNVIEW</b>	<b>0.16</b>
GREGG AVENUE	0.16
<b>FOREST BROOK GLEN</b>	<b>1.27</b>
BEECH LANE	0.23
DIXIE LANE	0.10
FOREST DRIVE	0.38
KENWOOD LANE	0.15
LAUREL LANE	0.24
MARSH ROAD	0.17
<b>FOREST GATE</b>	<b>0.14</b>
FOREST GATE LANE	0.14
<b>FOREST HILLS PARK</b>	<b>2.60</b>
BEDFORD BOULEVARD	0.35
GLENWOOD AVENUE	0.17
GUNNING BEDFORD BOULEVARD	0.11
GUNNING DRIVE	0.92
SIMON ROAD	0.62
TALLEY ROAD	0.44
<b>FOREST PARK</b>	<b>0.30</b>
FOREST AVENUE	0.01
HAZEL AVENUE	0.07
MAPLE AVENUE	0.22
<b>FORWOOD</b>	<b>0.04</b>
GREENWAY ROAD	0.02
STONEY RUN DRIVE	0.02

**DELAWARE DEPARTMENT OF TRANSPORTATION**

CONTRACT No: DOT2604-STSWEEPING\_ND

Street Sweeping, North District, FY25-26

<b>Local Roadways</b>	
<b>STREET NAME</b>	<b>SWEEP MILES</b>
<b>FOULK WOODS</b>	<b>4.74</b>
ALPINE COURT	0.11
ASPIN COURT	0.09
BLACKWOOD ROAD	0.87
DEEPWOOD DRIVE	1.30
DOGWOOD LANE	0.27
FOULK WOODS ROAD	0.56
LITTLE LEAF COURT	0.12
LONGWOOD DRIVE	1.16
OLDWOOD ROAD	0.26
<b>FOULKSIDE</b>	<b>0.54</b>
BREEN LANE	0.17
LANSIDE DRIVE	0.37
<b>FOX FIRE</b>	<b>2.12</b>
BLUE FOX COURT	0.17
FIRECHASE CIRCLE	0.20
FOXFIRE DRIVE	0.65
FOXFIRE DRIVE EAST	0.17
FOXFIRE DRIVE WEST	0.20
FOXTAIL COURT	0.26
GRAY FOX RIDGE	0.26
HUNTER'S RUN	0.22
<b>FOX HOLLOW</b>	<b>0.96</b>
CLARK RIDGE	0.07
CLARK RIDGE EAST	0.30
CLARK RIDGE WEST	0.36
Longbow Terrace	0.23
<b>FOXMEADOW FARM</b>	<b>1.67</b>
BELMONT DRIVE	0.67
DEVON COURT	0.08
KENT DRIVE	0.50
LAUREL COURT	0.12
WESLEY DRIVE	0.30
<b>FOXWOOD APTS</b>	<b>0.42</b>
HELIOS COURT	0.16
HENDERSON HILL ROAD	0.26
<b>FRANCIS LANE</b>	<b>0.14</b>
FRANCIS LANE	0.14
<b>GALEWOOD</b>	<b>0.33</b>
GALEWOOD COURT	0.04
GALEWOOD ROAD	0.29
<b>GARDENS OF PENNY LANE</b>	<b>0.33</b>
PENNY LANE COURT	0.09
SHADYBROOK ROAD	0.24

**DELAWARE DEPARTMENT OF TRANSPORTATION**

CONTRACT No: DOT2604-STSWEEPING\_ND

Street Sweeping, North District, FY25-26

<b>Local Roadways</b>	
<b>STREET NAME</b>	<b>SWEEP MILES</b>
<b>GATEWAY FARMS</b>	<b>6.76</b>
BECKET COURT	0.14
BROADHAVEN ROAD	0.30
CABOT DRIVE	1.07
CHANIN COURT	0.10
DEFOE ROAD	0.39
ERICKSON AVENUE	0.81
FARADAY COURT	0.04
FARADAY ROAD	0.55
GARRICK ROAD	0.39
GATEWAY ROAD	0.34
GIBBEN ROAD	0.10
HEMINGWAY DRIVE	1.42
PERSHING COURT	0.13
PERSHING ROAD	0.24
REVERE COURT	0.26
WATERFORD COURT	0.08
WATERFORD ROAD	0.38
<b>GATEWAY TOWNHOMES</b>	<b>0.51</b>
BEECH TREE LANE	0.51
<b>GEORGIAN TERRACE</b>	<b>0.92</b>
RUXTON DRIVE	0.63
ST GEORGE DRIVE	0.29
<b>GLEN BERNE ESTATES</b>	<b>1.89</b>
ADMIRAL DRIVE	0.62
GLEN BERNE DRIVE	0.05
GLENMORE DRIVE	0.49
MEADOWBROOK AVENUE	0.02
RIDING LANE	0.10
RIDING LANE SOUTH	0.07
ROTHWELL DRIVE	0.06
WARDEL ROAD	0.49
<b>GLENSIDE FARM</b>	<b>0.88</b>
GLENSIDE AVENUE	0.56
PORTAL STREET	0.06
WALTON ROAD	0.26
<b>GLENVILLE</b>	<b>0.49</b>
NETHERFIELD ROAD	0.42
TOLLIVER DRIVE	0.06
<b>GLENWAY PLACE</b>	<b>0.05</b>
GLENRICH AVENUE	0.05

**DELAWARE DEPARTMENT OF TRANSPORTATION**

CONTRACT No: DOT2604-STSWEEPING\_ND

Street Sweeping, North District, FY25-26

<b>Local Roadways</b>	
<b>STREET NAME</b>	<b>SWEEP MILES</b>
<b>GORDON HEIGHTS</b>	<b>3.84</b>
BEECHWOOD ROAD	0.11
BEESON AVENUE	0.49
BLUE ROCK ROAD	0.43
CHANNEL ROAD	0.04
CHESTNUT AVENUE	0.21
GORDON AVENUE	0.24
GRANDVIEW AVENUE	0.27
HAINES AVENUE	1.12
LIGHTHOUSE ROAD	0.31
LORE AVENUE	0.23
LYNN DRIVE SOUTH	0.05
WELDIN AVENUE	0.09
WHITE OAK ROAD	0.02
WOODCROFT AVENUE	0.06
WOODSIDE AVENUE	0.17
<b>GORDY ESTATES</b>	<b>4.41</b>
AHLERS BOULEVARD	0.06
BALSAM ROAD	0.31
BALSAM TERRACE	0.28
BURNSIDE BOULEVARD	0.17
CENTERVILLE ROAD	0.23
FOXWOOD ROAD	0.08
GARNET ROAD	0.48
GREENWOOD ROAD	0.09
HARWOOD ROAD	0.62
LYNBROOK ROAD	0.79
NEWPORT GAP PIKE	0.59
WOODSEGE ROAD	0.27
WOODTOP ROAD	0.43
<b>GRANTCHESTER</b>	<b>3.17</b>
AUSPICE CIRCLE	0.68
AUSPICE COURT	0.20
FINDAIL DRIVE	0.86
FORESTAL DRIVE	0.65
MISTWEAVE COURT	0.12
REVELSTONE DRIVE	0.48
WOODHELVEN COURT	0.17
<b>GRAYLING</b>	<b>0.23</b>
GRAYLING COURT	0.23

**DELAWARE DEPARTMENT OF TRANSPORTATION**

CONTRACT No: DOT2604-STSWEEPING\_ND

Street Sweeping, North District, FY25-26

<b>Local Roadways</b>	
<b>STREET NAME</b>	<b>SWEEP MILES</b>
<b>GRAYLYN CREST NORTH</b>	<b>10.86</b>
BRANT ROAD	0.42
BRYCE DRIVE	0.39
CANEY ROAD	0.33
DORSET ROAD	0.42
EDEN ROAD	0.19
EUGENE COURT	0.31
FLORAL DRIVE	1.69
GRAVERS LANE	1.14
HARWYN ROAD	1.06
KNOWLES ROAD	0.87
KYNWYD ROAD	0.95
LARCHWOOD ROAD	0.39
LONGCOME DRIVE	1.31
MARLETON DRIVE	0.20
MATWOOD ROAD	0.76
RAMBLER ROAD	0.42
<b>GRAYLYN CREST SOUTH</b>	<b>5.59</b>
CRESTOVER ROAD	1.13
FAUN ROAD	1.54
GRAYLYN ROAD	0.58
GRAYWELL ROAD	0.59
JAYBEE ROAD	0.23
PAN ROAD	0.38
PIPER ROAD	0.60
PORTAL STREET	0.02
SEDWICK DRIVE	0.53
<b>GREEN ACRES</b>	<b>7.96</b>
ATHENS ROAD	0.84
BUCKNELL ROAD	0.45
CARSON ROAD	0.45
DRAKE ROAD	0.45
EMORY ROAD	0.88
FRESNO ROAD	0.94
GRINNELL ROAD	1.35
NEWCOMB ROAD	0.33
OBERLIN ROAD	0.39
QUINCY DRIVE	0.83
RADFORD ROAD	0.17
STANFORD ROAD	0.21
TULANE ROAD	0.66
<b>GREEN HILL</b>	<b>0.47</b>
HILLSIDE ROAD	0.47
<b>GREENBRIER VILLAGE APTS</b>	<b>0.04</b>
COLONIAL AVENUE	0.04

**DELAWARE DEPARTMENT OF TRANSPORTATION**

CONTRACT No: DOT2604-STSWEEPING\_ND

Street Sweeping, North District, FY25-26

<b>Local Roadways</b>	
<b>STREET NAME</b>	<b>SWEEP MILES</b>
<b>GREENMEADOW</b>	<b>1.46</b>
BESS LANE	0.18
DALFIELD DRIVE	0.29
MONTICO ROAD	0.22
SHADYBROOK ROAD	0.76
<b>GREENMOUNT</b>	<b>1.49</b>
GEORGETOWN AVENUE	0.26
HARRISON AVENUE	0.11
LINCOLN STREET	0.39
MILFORD AVENUE	0.18
PARKSIDE BOULEVARD	0.22
TOWNSEND AVENUE	0.33
<b>GREENSHIRE</b>	<b>0.39</b>
GREENSHIRE AVENUE	0.22
GREENSHIRE COURT EAST	0.07
GREENSHIRE COURT WEST	0.10
<b>GREENTREE</b>	<b>2.73</b>
E. BIRCHTREE LANE	0.44
ELMTREE LANE	0.42
PEACHTREE ROAD	0.43
PLUMTREE LANE	0.78
WALNUTREE LANE	0.66
<b>GREENVIEW</b>	<b>0.64</b>
BENSON CIRCLE	0.09
CROSS COUNTRY DRIVE	0.53
GOLF LANE	0.02
<b>GREENVIEW AT CHESTNUT RUN</b>	<b>1.25</b>
A STREET	0.04
ACCESS ROAD	0.21
COURT DRIVE	0.87
SUSSEX ROAD	0.14
<b>GREENVILLE MANOR</b>	<b>1.75</b>
ARDLEIGH DRIVE	0.76
HEATHER DRIVE	0.99
<b>GREENVILLE ON 141</b>	<b>1.43</b>
ACCESS ROAD	0.41
CALEB TERRACE	0.19
DELVIN TERRACE	0.40
LOWRY DRIVE	0.35
MORTON AVENUE	0.08

**DELAWARE DEPARTMENT OF TRANSPORTATION**

CONTRACT No: DOT2604-STSWEEPING\_ND

Street Sweeping, North District, FY25-26

<b>Local Roadways</b>	
<b>STREET NAME</b>	<b>SWEEP MILES</b>
<b>GRENDON FARMS</b>	<b>4.42</b>
CARL ROAD	0.04
DRAYTON DRIVE	0.87
GHEEN ROAD	0.02
GRENDON DRIVE NORTH	0.90
GRENDON DRIVE SOUTH	0.33
KATHLYN COURT	0.25
LAMPER LANE	0.42
LINDELL ROAD	0.27
MASON COURT	0.18
SKYLINE DRIVE	0.27
STEPHENSON DRIVE	0.86
<b>GRISTMILL WOODS</b>	<b>0.51</b>
GRISTMILL COURT EAST	0.13
GRISTMILL COURT WEST	0.26
OLD MILL LANE	0.12
<b>GRUBBS LANDING</b>	<b>0.32</b>
GRUBBS LANDING ROAD	0.07
RIVERS END DRIVE EAST	0.13
RIVERS END DRIVE WEST	0.12
<b>GUYENCOURT</b>	<b>0.47</b>
GUYENNE ROAD	0.47
<b>GWINHURST</b>	<b>8.41</b>
CLAYTON AVENUE	0.70
DELAWARE AVENUE	0.63
GARFIELD AVENUE	0.89
GEORGETOWN AVENUE	0.36
GRANT AVENUE	0.62
HARRISON AVENUE	0.75
HOLLY OAK ROAD	0.93
LAUREL AVENUE	0.50
LINCOLN AVENUE	0.04
LINCOLN STREET	0.83
MILFORD AVENUE	0.24
ODESSA AVENUE	0.65
SMYRNA AVENUE	0.62
WYOMING AVENUE	0.63
<b>HAMPTON POINTE</b>	<b>0.82</b>
PINE TREE COURT	0.08
STONEBRIDGE DRIVE	0.74
<b>HAMPTONS</b>	<b>0.33</b>
MARSH WOODS LANE	0.33
<b>HARLAN PARK</b>	<b>0.03</b>
FRANKLIN PLACE	0.01
THIRTY FOURTH STREET	0.01

**DELAWARE DEPARTMENT OF TRANSPORTATION**

CONTRACT No: DOT2604-STSWEEPING\_ND

Street Sweeping, North District, FY25-26

<b>Local Roadways</b>	
<b>STREET NAME</b>	<b>SWEEP MILES</b>
<b>HARVEY RUN</b>	<b>1.02</b>
CHRISTOPHER COURT	0.13
COLIN COURT	0.13
DUSTIN DRIVE	0.42
NIKHIL COURT	0.17
PARKSIDE BOULEVARD	0.06
PHILIP COURT	0.10
<b>HAWKES AERIE AT BON AYRE</b>	<b>0.93</b>
AERIE COURT	0.12
DEERGRASS ROAD	0.05
GOLDING COURT	0.26
HAWKES COURT	0.40
OLD LANCASTER PIKE	0.10
<b>HAWTHORNE</b>	<b>1.32</b>
GATES DRIVE	0.09
HAWTHORNE COURT EAST	0.21
HAWTHORNE COURT WEST	0.30
NATHANIEL DRIVE	0.25
SCARLETT COURT	0.20
WAKEFIELD COURT	0.26
<b>HAWTHORNE ESTATES</b>	<b>0.22</b>
HAWTHORNE LANE	0.16
HAWTHORNE LANE CUL-DE-SAC	0.04
SHADYBROOK ROAD	0.02
<b>HAYDEN PARK</b>	<b>0.38</b>
CATALPA AVENUE	0.36
HAYDEN AVENUE	0.02
<b>HAYMAN PLACE</b>	<b>0.16</b>
HAYMAN PLACE	0.16
<b>HEATHERBROOKE</b>	<b>0.97</b>
HEATHER ROAD	0.97
<b>HEATHERTON</b>	<b>0.23</b>
CAROLYN COURT	0.23
<b>HEDGEVILLE</b>	<b>0.05</b>
B STREET	0.05
<b>HENDERSON HEIGHTS</b>	<b>0.98</b>
CANDATE COURT	0.28
CAULINE COURT	0.20
HENDERSON HILL ROAD	0.49
<b>HENRY CLAY VILLAGE</b>	<b>0.01</b>
W. NINETEENTH STREET	0.01

**DELAWARE DEPARTMENT OF TRANSPORTATION**

CONTRACT No: DOT2604-STSWEEPING\_ND

Street Sweeping, North District, FY25-26

<b>Local Roadways</b>	
<b>STREET NAME</b>	<b>SWEEP MILES</b>
<b>HERITAGE FARMS</b>	<b>4.12</b>
ALCOTT DRIVE	0.41
BRYAN DRIVE	0.30
CARL ROAD	0.11
EMERSON DRIVE	0.41
HERITAGE FARM DRIVE	0.70
LONGFELLOW DRIVE	0.79
WHITMAN DRIVE	1.10
WHITTIER DRIVE	0.29
<b>HIGHLAND WEST</b>	<b>3.69</b>
BALMORE LANE	0.31
BRAEMORE PLACE	0.05
CAVENDISH COURT	0.15
DRUMMOND DRIVE	0.92
DUNBARTON DRIVE	0.46
GLENBARRY DRIVE	0.50
MERRIMOR COURT	0.27
WHITEKIRK DRIVE	1.03
<b>HIGHLAND WOODS</b>	<b>1.74</b>
BIG OAK LANE	0.14
FARM AVENUE	0.51
MILL RACE ROAD	0.30
RAVINE ROAD	0.79
<b>HIGHLANDS OF HERITAGE PARK</b>	<b>3.28</b>
BARNSLEY ROAD	0.55
BURNLEY ROAD	0.40
HIGHLANDS AVENUE	0.04
KESWICK COURT	0.23
LONGFELLOW DRIVE	0.09
PICKERING ROAD	0.30
RIDING DRIVE EAST	0.77
RIDING DRIVE SOUTH	0.33
SKYLINE DRIVE	0.57
<b>HIGHPOINT</b>	<b>0.85</b>
LANGHAM ROAD	0.35
NANCY ROAD	0.15
RODMAN ROAD	0.09
SPEER ROAD	0.19
WELDIN ROAD	0.08
<b>HILLEDALE</b>	<b>1.46</b>
DELAWARE AVENUE	0.45
DUCKWORTH ROAD	0.20
GRACE ROAD	0.19
GRAEMAR ROAD	0.11
HEATH ROAD	0.16
SMYRNA AVENUE	0.34

**DELAWARE DEPARTMENT OF TRANSPORTATION**

CONTRACT No: DOT2604-STSWEEPING\_ND

Street Sweeping, North District, FY25-26

<b>Local Roadways</b>	
STREET NAME	SWEEP MILES
<b>HILLS OF HOCKESSIN</b>	<b>0.50</b>
FRITZE COURT	0.09
WYETH LANE	0.41
<b>HILLS OF SKYLINE</b>	<b>1.94</b>
CRESTLINE ROAD	1.05
HILLVALE CIRCLE	0.22
MEADOWCREST ROAD	0.04
RIDGEVALE ROAD	0.47
SKYLINE DRIVE	0.16
<b>HILLSIDE GLEN</b>	<b>0.39</b>
EYEBROW	0.03
LARA LANE	0.37
<b>HILLTOP MANOR</b>	<b>0.94</b>
HILLTOP ROAD	0.47
MIDDLE ROAD	0.17
MULLIN ROAD	0.10
VIRGINIA ROAD	0.20
<b>HILTON</b>	<b>0.37</b>
HILTON ROAD	0.37
<b>HITCHENS FARM</b>	<b>0.04</b>
VERBENA DRIVE	0.04
<b>HOCKESSIN CHASE</b>	<b>3.65</b>
AMBERFIELD LANE	0.40
HANSON LANE	0.13
HARVEST LANE	0.35
HOCKESSIN CIRCLE	0.78
HOCKESSIN CIRCLE LOOP	0.06
HOCKESSIN DRIVE	0.83
KEENAN COURT	0.30
LEIGH COURT	0.08
LONGACRE COURT	0.29
SPRING VALLEY LANE	0.39
SUMMIT COURT	0.04
<b>HOCKESSIN GLEN</b>	<b>0.48</b>
EAST ALDINE DRIVE	0.25
WEST ALDINE DRIVE	0.22
<b>HOCKESSIN GREENE</b>	<b>2.22</b>
BUXTON COURT	0.06
CHIPPENHAM LANE	0.80
SHERINGHAM DRIVE	0.97
UXBRIDGE WAY	0.38

**DELAWARE DEPARTMENT OF TRANSPORTATION**

CONTRACT No: DOT2604-STSWEEPING\_ND

Street Sweeping, North District, FY25-26

<b>Local Roadways</b>	
<b>STREET NAME</b>	<b>SWEEP MILES</b>
<b>HOCKESSIN HUNT</b>	<b>3.49</b>
ALEXANDER COURT	0.11
EAST BRIDLE PATH	0.43
FOX CHASE LANE	0.15
GWYNEDD LANE	0.15
HEATHERSTONE WAY	0.21
HOWARD MITCHELL TRAIL	0.13
HUNTERS WAY	0.10
ICE POND TRAIL	0.14
NORTH COLTS NECK WAY	0.41
PADDOCK PLACE	0.08
PICKERING TRAIL	0.14
SOUTH COLTS NECK DR.	1.12
SPENCER LANE	0.14
WEST BRIDLE PATH	0.19
<b>HOCKESSIN VALLEY FALLS</b>	<b>0.12</b>
PEOPLES WAY	0.12
<b>HOCKESSIN WOODS</b>	<b>0.54</b>
WYETH WAY	0.54
<b>HOLIDAY HILLS</b>	<b>3.67</b>
AROSA LANE	0.24
CARLTON LANE	0.24
COVENTRY DRIVE	0.89
JAMAICA DRIVE	0.64
LIDO LANE	0.24
NASSAU DRIVE	0.44
OLD ORCHARD ROAD	0.05
RIVIERA LANE	0.28
WESTMINISTER DRIVE	0.65
<b>HOLLY HILL</b>	<b>0.34</b>
HOLLY HILL ROAD	0.34
<b>HOLLY KNOLL</b>	<b>0.06</b>
HOLLY KNOLL ROAD	0.06
<b>HOLLY OAK</b>	<b>2.78</b>
CHERRY STREET	0.35
DELAWARE AVENUE	0.47
HOLLY OAK ROAD	0.44
LETITIA LANE	0.11
MAPLE STREET	0.35
ORCHARD LANE	0.25
PENN AVENUE	0.35
WALNUT LANE	0.06
WALNUT STREET	0.39

**DELAWARE DEPARTMENT OF TRANSPORTATION**

CONTRACT No: DOT2604-STSWEEPING\_ND

Street Sweeping, North District, FY25-26

<b>Local Roadways</b>	
<b>STREET NAME</b>	<b>SWEEP MILES</b>
<b>HOLLY OAK TERRACE</b>	<b>2.62</b>
BROOKSIDE PLACE	0.09
CLEARVIEW AVENUE	0.62
FAIRVIEW AVENUE	0.15
GREENHILL AVENUE	0.41
HARRISON AVENUE	0.35
HILLSIDE AVENUE	0.47
JEFFERSON AVENUE	0.18
MAPLE AVENUE	0.20
MULLIN ROAD	0.03
WASHINGTON PLACE	0.12
<b>HUNTERS RIDGE</b>	<b>1.38</b>
BRIDLE PATH DRIVE	0.08
HAYSTACK DRIVE	0.97
PADDOCK DRIVE	0.08
PALOMINO DRIVE	0.25
<b>HYASDAY MANOR</b>	<b>0.99</b>
DELAWARE AVENUE	0.24
MARYLAND AVENUE	0.75
<b>HYDE PARK</b>	<b>2.94</b>
KEMBLE COURT	0.10
KENMORE DRIVE EAST	0.12
KENMORE DRIVE WEST	0.15
LISTER DRIVE	0.29
PAISLEY DRIVE	0.51
SHERBROOKE DRIVE	0.57
WORDSWORTH DRIVE	1.20
<b>IDELA</b>	<b>0.78</b>
CUSHMAN ROAD	0.23
GRIER AVENUE	0.54
<b>INDIAN FIELD</b>	<b>2.27</b>
COUNCIL TRAIL	0.39
INDIAN FIELD ROAD	0.88
NORTH TRAIL	0.35
SOUTH TRAIL	0.65
<b>IRON GATES</b>	<b>0.87</b>
DENNISON LANE	0.11
IRON GATES CIRCLE	0.76
<b>JACKS LANE</b>	<b>0.12</b>
JACK'S LANE	0.12
<b>JACKSON HEIGHTS</b>	<b>0.37</b>
GOVERNOR PRINTZ BLVD EXT	0.07
MANOR AVENUE	0.07
WISTAR STREET	0.23

**DELAWARE DEPARTMENT OF TRANSPORTATION**

CONTRACT No: DOT2604-STSWEEPING\_ND

Street Sweeping, North District, FY25-26

<b>Local Roadways</b>	
STREET NAME	SWEEP MILES
<b>JARRELL FARMS</b>	<b>2.51</b>
HAILEYS TRAIL	0.94
JARRELL FARM DRIVE	0.41
MOLLIE COURT	0.11
ORION COURT	0.12
POLARIS DRIVE	0.81
SOLAR COURT	0.12
<b>KATHLEEN KNOLL</b>	<b>0.07</b>
PARKWAY	0.07
<b>KENDALL</b>	<b>0.19</b>
KENDALL COURT	0.19
<b>KENILWORTH</b>	<b>1.27</b>
BOWLING GREEN	0.06
BROOKSIDE AVENUE	0.06
DELANCEY PLACE	0.52
GREEN STREET	0.06
MADISON AVENUE	0.11
MC KINLEY AVENUE	0.02
WASHINGTON AVENUE	0.31
WILSON AVENUE	0.11
<b>KERSHAW ACRES</b>	<b>0.33</b>
KERSHAW LANE	0.33
<b>KEYSTONE</b>	<b>0.88</b>
CLEARFIELD STREET	0.08
KEYSTONE AVENUE	0.04
KEYSTONE AVENUE EAST	0.35
KEYSTONE AVENUE WEST	0.40
<b>KIAMENSI GARDENS</b>	<b>4.89</b>
BINSTEAD AVENUE	0.62
DECALB AVENUE	0.56
DIAMOND STREET	0.62
FENWICK AVENUE	0.73
HENLOPEN AVENUE	0.65
LISTON AVENUE	0.27
MAXWELLTON ROAD	0.41
NORRIS STREET	0.25
ROCK AVENUE	0.22
SHERMAN AVENUE	0.39
TRINITY AVENUE	0.19
<b>KIAMENSI HEIGHTS</b>	<b>0.82</b>
CUMMINGS COURT	0.22
DOWNING LANE	0.40
SHERMAN AVENUE	0.19
<b>KIAMENSI MANOR</b>	<b>0.16</b>
TRACY COURT	0.16

**DELAWARE DEPARTMENT OF TRANSPORTATION**

CONTRACT No: DOT2604-STSWEEPING\_ND

Street Sweeping, North District, FY25-26

<b>Local Roadways</b>	
<b>STREET NAME</b>	<b>SWEEP MILES</b>
<b>KIMBERLY CHASE</b>	<b>0.52</b>
MARKER DRIVE	0.12
SMITH LANE	0.26
TANEY LANE	0.13
<b>KINGSRIDGE</b>	<b>2.35</b>
CROWN COURT	0.14
EMPIRE DRIVE	0.68
JAMAICA DRIVE	0.53
KINGSRIDGE DRIVE	0.60
REGAL DRIVE	0.39
<b>KIRKWOOD GARDENS</b>	<b>2.94</b>
BRADLEY DRIVE	0.22
FARRAND DRIVE	0.29
HAMMOND PLACE	1.33
HARTLEY PLACE	0.27
MONTE CIRCLE	0.06
OWEN DRIVE	0.77
<b>KLAIR ESTATES</b>	<b>6.17</b>
CUL DE SAC	0.06
ELGIN STREET	0.31
HARRIS PLACE	0.30
HENDRY AVENUE	0.59
KLAIR PLACE	0.10
MONICA BOULEVARD	0.16
OLD CAPITOL TRAIL	0.28
SANDY DRIVE	0.90
SHADY DRIVE	0.55
SHARON DRIVE	0.68
VARI PLACE	0.10
VERONA DRIVE	0.91
WEER CIRCLE	0.55
WHITEHALL CIRCLE	0.68
<b>KLAIR VILLAGE</b>	<b>0.25</b>
THUNDER HOLLOW	0.25
<b>KNOLLWOOD</b>	<b>1.17</b>
ALCOTT AVENUE	0.15
BALFOUR AVENUE	0.47
COLBY AVENUE	0.36
DENHAM AVENUE	0.08
EVERETT AVENUE	0.11
<b>LAKWOOD FARM</b>	<b>0.02</b>
LOWE COURT	0.02
<b>LAMATAN</b>	<b>0.02</b>
QUARTZ MILL ROAD	0.02

**DELAWARE DEPARTMENT OF TRANSPORTATION**

CONTRACT No: DOT2604-STSWEEPING\_ND

Street Sweeping, North District, FY25-26

<b>Local Roadways</b>	
<b>STREET NAME</b>	<b>SWEEP MILES</b>
<b>LAMBETH RIDING</b>	<b>2.63</b>
CAIN RUE	0.30
COX ROAD	0.67
FARASER PLACE	0.31
LAMBETH PLACE	0.27
LIBBYS CIRCLE	0.10
NORMANS LANE	0.75
WESLEY DRIVE	0.24
<b>LANCASHIRE</b>	<b>5.20</b>
CHARWOOD DRIVE	0.49
DACIA DRIVE	0.40
DECATUR ROAD	0.50
DRIFTWOOD DRIVE	0.33
INWOOD ROAD	1.12
LANCASHIRE DRIVE	0.69
LARKWOOD DRIVE	0.67
RECTOR COURT	0.29
ROSEWOOD DRIVE	0.30
SHORT DRIVE	0.40
<b>LANCASTER VILLAGE</b>	<b>1.78</b>
ATKINS AVENUE	0.22
OGLE AVENUE	0.07
TAFT AVENUE	0.55
TATUM AVENUE	0.34
TINDALL ROAD	0.22
VILLAGE ROAD	0.38
<b>LATIMER ESTATES</b>	<b>0.74</b>
ALBAN DRIVE	0.06
LATIMER PLACE	0.23
TEMPLE TERRACE	0.22
YALE ROAD	0.22
<b>LAUREL VILLAGE</b>	<b>1.22</b>
CHAMPLAIN AVENUE	0.58
LAURA COURT	0.07
READ AVENUE	0.41
SOUTH LAURA COURT	0.16
<b>LENDERMAN HEIGHTS</b>	<b>0.40</b>
BEVERLY PLACE	0.06
BLUE ROCK ROAD	0.18
SOUTH ROAD	0.02
STIDHAM ROAD	0.13
<b>LIBERTY</b>	<b>0.12</b>
LIBERTY ROAD	0.12

**DELAWARE DEPARTMENT OF TRANSPORTATION**

CONTRACT No: DOT2604-STSWEEPING\_ND

Street Sweeping, North District, FY25-26

<b>Local Roadways</b>	
<b>STREET NAME</b>	<b>SWEEP MILES</b>
<b>LIFTWOOD</b>	<b>1.88</b>
ALLMOND AVENUE	0.04
BUTLER AVENUE	0.20
GIBSON AVENUE	0.25
HARKER AVENUE	0.33
KIRK AVENUE	0.20
MALDEN DRIVE	0.16
OLD MILL LANE	0.20
WELDIN ROAD	0.49
<b>LIFTWOOD ESTATES</b>	<b>2.43</b>
CRANBROOK DRIVE	0.55
DARTMOOR DRIVE	0.59
JACOB WELDON PLACE	0.13
LIFTWOOD ROAD	0.31
MALDEN DRIVE	0.37
NORWOOD DRIVE	0.47
<b>LIGHTHOUSE HILL APTS</b>	<b>0.58</b>
BEDFORD DRIVE	0.22
RYSING DRIVE	0.23
SALISBURY DRIVE	0.13
<b>LIMERICK</b>	<b>1.27</b>
DOWNS DRIVE	0.80
LAIRD COURT	0.06
STABLER CIRCLE	0.41
<b>LIMESTONE ACRES</b>	<b>4.25</b>
BAILEY DRIVE	0.97
DARNAY LANE	0.30
GRIFFIN DRIVE	0.70
IVANHOE LANE	0.27
MUGGLETON ROAD	0.52
PICKWICK DRIVE	0.54
REGENT CIRCLE	0.07
SAXON CIRCLE	0.05
SPRINGERS LANE	0.48
TAPLEY LANE	0.37

**DELAWARE DEPARTMENT OF TRANSPORTATION**

CONTRACT No: DOT2604-STSWEEPING\_ND

Street Sweeping, North District, FY25-26

<b>Local Roadways</b>	
<b>STREET NAME</b>	<b>SWEEP MILES</b>
<b>LIMESTONE GARDENS</b>	<b>3.81</b>
A STREET	0.10
CRATCHETT ROAD	0.29
DOMBEY ROAD	0.13
ERIC DRIVE WEST	0.14
KINGSGATE LANE	0.22
MC CAWBER DRIVE	0.66
NICHOLBY DRIVE	0.95
PECKSNIFF ROAD	0.12
PECKSNIFF ROAD NORTH	0.14
PICKWICK DRIVE	0.86
TWIST LANE	0.20
<b>LIMESTONE HILLS</b>	<b>20.80</b>
ADDICKS COURT	0.20
ATTIC COURT	0.29
BELMONT DRIVE	1.86
BOWIE DRIVE	0.14
BUNTING DRIVE	0.87
CARDINAL COURT	0.04
CHARLESTON DRIVE	0.98
CHURCHILL LANE	0.49
CITATION COURT	0.08
DEGAS CIRCLE	0.23
FAIRHILL DRIVE	1.98
FALCON LANE	0.50
GLACKENS LANE	0.60
GRANVILLE ROAD	0.02
GREGG DRIVE	0.66
HAYLOFT CIRCLE	0.69
HAYLOFT COURT	0.08
HAYLOFT DRIVE	0.06
HIALEAH COURT	0.11
HIDDEN OAKS BOULEVARD	0.38
HOMER COURT	0.09
HUNTER COURT	0.16
KELSO COURT	0.04
KEYSTONE COURT	0.13
KINGLET COURT	0.06
LARK COURT	0.06
LAUREL COURT	0.07
LONGSPUR DRIVE	0.57
MICHAEL COURT	0.19
MIDDLETON DRIVE	1.62
MONET CIRCLE	0.30
MORGAN LANE	0.25
NEW GRANVILLE ROAD	2.79
OCHLETREE LANE	0.38

**DELAWARE DEPARTMENT OF TRANSPORTATION**

CONTRACT No: DOT2604-STSWEEPING\_ND

Street Sweeping, North District, FY25-26

<b>Local Roadways</b>	
STREET NAME	SWEEP MILES
<b>LIMESTONE HILLS (Continued)</b>	<b>20.80</b>
ROSECROFT COURT	0.18
RYAN WHITE CIRCLE	0.22
SARATOGA DRIVE	0.15
SHINN CIRCLE	0.28
SLOAN COURT	0.38
SPARROW COURT	0.15
STEEPLECHASE CIRCLE	0.98
STEEPLECHASE ROAD	0.13
STEVEN LANE	0.54
TEAL COURT	0.06
TERN COURT	0.09
WEST LONGSPUR DRIVE	0.50
WEST OCHLETREE LANE	0.04
WHISTLER COURT	0.13
<b>LINDAMERE</b>	<b>1.33</b>
CENTER ROAD	0.09
NORTH ROAD	0.66
SOUTH ROAD	0.58
<b>LINDELL SQUARE OFFICE CONDOS</b>	<b>0.11</b>
THUNDER HOLLOW	0.11
<b>LINDEN GREEN CONDOS</b>	<b>0.44</b>
FAIRMONT DRIVE	0.08
LOUDOUN DRIVE	0.02
SKYLINE DRIVE	0.34
<b>LINDEN HEATH</b>	<b>2.11</b>
AULT COURT	0.20
HOGAN DRIVE	0.49
INVERNESS COURT	0.10
MERMAID BOULEVARD	0.79
PENNINGTON COURT	0.36
QUEENS COURT	0.08
RYDER COURT	0.09
<b>LINDEN HILL VILLAGE</b>	<b>3.66</b>
ALBEMARLE ROAD	0.46
LOUDOUN DRIVE	0.43
NEW KENT ROAD	1.07
PAGE PLACE	0.07
POWHATAN DRIVE	0.31
SKYLINE DRIVE	0.72
WHITEMAN ROAD	0.59
<b>LINDEN KNOLL CONDOS</b>	<b>0.31</b>
THREE LITTLE BAKERS BOULEVARD	0.31

**DELAWARE DEPARTMENT OF TRANSPORTATION**

CONTRACT No: DOT2604-STSWEEPING\_ND

Street Sweeping, North District, FY25-26

<b>Local Roadways</b>	
STREET NAME	SWEEP MILES
<b>LINDEN RIDGE</b>	<b>0.20</b>
MERMAID BOULEVARD	0.10
RIDGE BOULEVARD	0.10
<b>LINDEN SQUARE TOWNHOMES</b>	<b>0.22</b>
FAIRMONT DRIVE	0.06
JENMATT DRIVE	0.12
SKYLINE DRIVE	0.04
<b>LINDEN WAY</b>	<b>0.38</b>
THOMAS LANE	0.23
THOMAS LANE NORTH	0.09
THOMAS LANE SOUTH	0.05
<b>LINDMERE</b>	<b>0.02</b>
LINDSEY PLACE	0.02
<b>LITTLE FALLS VILLAGE</b>	<b>1.72</b>
BEAVER FALLS PLACE	0.37
NIAGARA FALLS DRIVE	0.27
PENN OAK DRIVE	0.44
REGIS FALLS AVENUE	0.42
VICTORIA FALLS LANE	0.22
<b>LITTLE ROCK WOODS</b>	<b>0.31</b>
LITTLE ROCK DRIVE	0.31
<b>LOCUST ROAD</b>	<b>0.02</b>
LOCUST ROAD	0.02
<b>LOG RUN</b>	<b>0.93</b>
LOG LANE	0.22
PHEASANT CIRCLE	0.06
SAW MILL DRIVE	0.64
<b>LONDONDERRY</b>	<b>1.59</b>
AMETHYST DRIVE	0.61
CRYSTAL COURT	0.17
EMERALD PLACE	0.13
GARNET PLACE	0.07
GRANITE WAY	0.09
OPAL COURT	0.16
RUBY DRIVE	0.19
SAPPHIRE COURT	0.17
<b>LONGVIEW FARMS</b>	<b>2.47</b>
LAWNDALE ROAD	0.26
MERRIBROOK ROAD	0.25
OAKFIELD LANE	0.20
OVERHILL COURT	0.62
ROCKWELL COURT	0.02
ROCKWELL ROAD	0.70
STONEWOOD COURT	0.18
STONEWOOD ROAD	0.22

**DELAWARE DEPARTMENT OF TRANSPORTATION**

CONTRACT No: DOT2604-STSWEEPING\_ND

Street Sweeping, North District, FY25-26

<b>Local Roadways</b>	
<b>STREET NAME</b>	<b>SWEEP MILES</b>
<b>LONGWOOD</b>	<b>1.00</b>
ENGLEWOOD ROAD	0.47
GREENMOUNT ROAD	0.42
RAVENWOOD COURT	0.11
<b>LYNDALIA</b>	<b>3.32</b>
AUGUSTINE STREET	0.64
CEDAR STREET	0.58
CHRISTIAN STREET	0.25
FIRST AVENUE	0.35
HIGHLAND AVENUE	0.42
LATIMER STREET	0.26
N. AUGUSTINE STREET	0.00
SECOND AVENUE	0.27
THIRD AVENUE	0.31
WALNUT STREET	0.24
<b>LYNFORD</b>	<b>0.33</b>
CONRAD DRIVE EAST	0.18
LYNAM PLACE	0.16
<b>LYNNFIELD</b>	<b>3.34</b>
BETTE ROAD	0.62
CARLIE ROAD	0.41
HOMEWOOD ROAD	1.19
JAN DRIVE	0.05
MARCELLA ROAD	0.04
RIDGELAND ROAD	1.03
<b>LYNNWAY ESTATES</b>	<b>0.03</b>
OLD WILMINGTON ROAD "SPUR"	0.03
<b>MANLEY</b>	<b>1.94</b>
NATHALIE COURT	0.15
NATHALIE DRIVE	0.70
ROBIN COURT	0.39
ROBIN DRIVE	0.70
<b>MAPLECHASE</b>	<b>0.04</b>
ELMFIELD ROAD	0.02
MAPLEWOOD LANE	0.02
<b>MAPLECREST</b>	<b>1.85</b>
ERIC DRIVE EAST	0.50
ERIC DRIVE WEST	0.58
HARTLEY PLACE	0.63
TRUITT LANE	0.14
<b>MAPLEWOOD LANE</b>	<b>0.42</b>
MAPLEWOOD LANE	0.42
<b>MARIANE</b>	<b>0.16</b>
EMMA DRIVE	0.16

**DELAWARE DEPARTMENT OF TRANSPORTATION**

CONTRACT No: DOT2604-STSWEEPING\_ND

Street Sweeping, North District, FY25-26

<b>Local Roadways</b>	
<b>STREET NAME</b>	<b>SWEEP MILES</b>
<b>MARRA LANDING</b>	<b>0.48</b>
DOMINIC DRIVE	0.18
GIADA DRIVE	0.30
<b>MARSHALLTON</b>	<b>1.31</b>
FRANKLIN AVENUE	0.18
GREENBANK ROAD	0.23
JACKSON AVENUE	0.35
NEW STREET	0.54
<b>MARSHALLTON GREEN</b>	<b>0.39</b>
CHALET DRIVE	0.32
JACKSON AVENUE	0.07
<b>MARSHALLTON HEIGHTS</b>	<b>4.18</b>
BEECH STREET	0.20
CEDAR STREET	0.19
CHESTNUT STREET	0.27
DELAWARE STREET	0.65
ELMWOOD STREET	0.18
GARY AVENUE	0.02
HIGHLAND AVENUE	0.57
LORRAIN AVENUE	0.02
NEW STREET	0.02
OAK STREET	0.16
OLD CAPITOL TRAIL	0.14
ORCHARD ROAD	0.02
OVERLOOK DRIVE	0.49
PINE STREET	0.19
PROSPECT AVENUE	0.65
WOODLAND AVENUE	0.41
<b>MASONICVILLE</b>	<b>1.41</b>
LIVINGSTONE AVENUE	0.37
LLOYD STREET	0.47
NEWPORT GAP PIKE	0.36
STANLEY AVENUE	0.23
<b>MAYFIELD</b>	<b>0.81</b>
CELINA COURT	0.06
MAYFIELD ROAD	0.38
WINSTEAD ROAD	0.37

**DELAWARE DEPARTMENT OF TRANSPORTATION**

CONTRACT No: DOT2604-STSWEEPING\_ND

Street Sweeping, North District, FY25-26

<b>Local Roadways</b>	
<b>STREET NAME</b>	<b>SWEEP MILES</b>
<b>MCDANIEL CREST</b>	<b>8.20</b>
CHARLOTTE STREET	0.21
CLEVELAND AVENUE	0.64
CONCORD AVENUE	0.63
DELAWARE AVENUE	0.68
DORIS DRIVE	0.40
DUNCAN AVENUE	0.56
FLORENCE AVENUE	0.70
GOODLEY PLACE	0.08
GOODLEY ROAD	0.50
LARGO ROAD	0.41
LYNDHURST AVENUE	0.53
MC DANIEL AVENUE	0.18
NAVARO ROAD	0.17
NICHOLS AVENUE	0.74
ORCHARD DRIVE	0.44
SHELLPOT DRIVE	0.80
WINDLEY ROAD	0.48
WOODROW AVENUE	0.04
<b>MCDANIEL HEIGHTS</b>	<b>1.05</b>
CHERRY DRIVE	0.02
CLEVELAND AVENUE	0.02
CONCORD AVENUE	0.10
DELAWARE AVENUE	0.06
DUNCAN AVENUE	0.10
FLORENCE AVENUE	0.14
LYNDHURST AVENUE	0.07
MC DANIEL AVENUE	0.04
NICHOLS AVENUE	0.39
SHARPLESS DRIVE	0.06
WOODROW AVENUE	0.04
<b>MCMICHAELS TR PK</b>	<b>0.07</b>
NEWPORT GAP PIKE	0.07
<b>MEADOWBROOK</b>	<b>0.79</b>
MEADOWBROOK AVENUE	0.79
<b>MEADOWDALE</b>	<b>2.24</b>
CARDIF COURT EAST	0.22
CARDIF COURT WEST	0.25
DONEGAL COURT	0.46
DONEGAL COURT LOOP	0.08
EDINBRO COURT	0.21
MEADOWDALE DRIVE	0.88
WHITEHAVEN COURT	0.14

**DELAWARE DEPARTMENT OF TRANSPORTATION**

CONTRACT No: DOT2604-STSWEEPING\_ND

Street Sweeping, North District, FY25-26

<b>Local Roadways</b>	
STREET NAME	SWEEP MILES
<b>MEADOWOOD</b>	<b>8.15</b>
AZALEA ROAD	0.29
BURNING BUSH DRIVE	0.29
CALADIUM LANE	0.27
CALYSO COURT	0.05
CLOVERLEA ROAD	0.32
FORSYTHIA DRIVE	0.52
LARKSPUR ROAD	0.27
LINDEN TREE LANE	0.31
MAYFLOWER DRIVE	0.72
MEADOWOOD DRIVE	0.87
ROCKROSE DRIVE	1.39
ROXBURY COURT	0.06
SPRUCEGLEN DRIVE	1.02
SUNDEW ROAD	0.32
THORN HOLLOW ROAD	0.57
WHITE FAWN ROAD	0.34
WINDFLOWER DRIVE	0.52
<b>MEGHANS COURT</b>	<b>0.17</b>
MEGHAN'S COURT	0.17
<b>MELROSE PLACE APTS</b>	<b>0.02</b>
DELAPLANE AVENUE	0.02
<b>MENDENHALL CORNER</b>	<b>0.42</b>
FIELDSTONE DRIVE	0.19
MENDENHALL MILL ROAD	0.02
STONECHASE DRIVE	0.21

**DELAWARE DEPARTMENT OF TRANSPORTATION**

CONTRACT No: DOT2604-STSWEEPING\_ND

Street Sweeping, North District, FY25-26

<b>Local Roadways</b>	
<b>STREET NAME</b>	<b>SWEEP MILES</b>
<b>MENDENHALL VILLAGE</b>	<b>8.77</b>
BEECHWOOD CIRCLE	0.10
BENT TREE CIRCLE	0.12
COLD SPRING CIRCLE	0.09
EAGLE POINTE CIRCLE	0.22
FARM HOUSE CIRCLE	0.09
FIELDSTONE CIRCLE	0.17
FOREST CREEK DRIVE	0.90
FOX RUN DRIVE	0.15
GREEN BLADE CIRCLE	0.10
HILL VIEW CIRCLE	0.06
IRON STONE CIRCLE	0.07
LOCH MEADE CIRCLE	0.07
MENDENHALL MILL ROAD	0.26
MIDDLETON DRIVE	0.02
OLD FLINT CIRCLE	0.19
OLD FORGE CIRCLE	0.08
PIN OAK LANE	0.12
PINE GROVE LANE	0.51
PUMP HOUSE CIRCLE	0.09
QUAIL HOLLOW DRIVE	0.89
RIDGEWOOD DRIVE	0.37
ROUND TREE CIRCLE	0.14
SIGNAL HILL DRIVE	0.46
STONE BARN DRIVE	0.15
STONE BROOK CIRCLE	0.24
TALL OAKS DRIVE	0.49
VILLAGE DRIVE	1.32
WHITE BRIAR CIRCLE	0.10
WINDING HILL DRIVE	0.76
WINTER CORN CIRCLE	0.07
WOLF TRAP CIRCLE	0.05
WOODRIDGE DRIVE	0.34
<b>MENDENHALL VILLAGE TOWNHOMES</b>	<b>2.29</b>
BRIAR CREEK DRIVE	0.31
CHIMNEY HILL	0.11
COBBLERS LANE	0.08
LAMPLIGHTER WAY	0.27
RIDGEWOOD DRIVE	0.02
STOCKBRIDGE DRIVE	0.33
STONEHAM DRIVE	0.09
VILLAGE DRIVE	0.75
WATCHLIGHT DRIVE	0.17
WOODEN CARRIAGE DRIVE	0.16
<b>MERIDEN</b>	<b>0.59</b>
WHEATFIELD DRIVE	0.59

**DELAWARE DEPARTMENT OF TRANSPORTATION**

CONTRACT No: DOT2604-STSWEEPING\_ND

Street Sweeping, North District, FY25-26

<b>Local Roadways</b>	
<b>STREET NAME</b>	<b>SWEEP MILES</b>
<b>MERMAID RUN SEC 2</b>	<b>0.21</b>
BRIGANTINE COURT EAST	0.13
CATAMARAN COURT	0.06
MERMAID RUN ENTRANCE	0.02
<b>MERMAID RUN CONDOS</b>	<b>0.14</b>
MERMAID BOULEVARD	0.14
<b>MIDDLE RUN CROSSING</b>	<b>6.82</b>
CEDAR WAXWING COURT	0.08
CHICKADEE CIRCLE	0.06
GOLDFINCH TURN	0.72
GROSBEAK LANE	0.36
HUMMINGBIRD LANE	0.64
HUMMINGBIRD LANE BUBBLE	0.09
MOURNING DOVE DRIVE	1.80
MUTE SWAN PLACE	0.58
PEACOCK PLACE	0.16
ROBIN REDBREAST ROAD	0.36
SMITH MILL ROAD	0.32
STARLING STREET	0.23
VIREO CIRCLE	0.09
WARBLER COURT	0.12
WOODPECKER ROAD	0.27
WREN COURT	0.08
WREN WAY	0.89
<b>MIDDLE RUN MEADOW</b>	<b>0.01</b>
MIDDLE ROAD	0.01
<b>MIDDLEBORO CREST APTS</b>	<b>0.61</b>
CHAMPLAIN AVENUE EAST	0.27
PAYNTER DRIVE	0.06
REAMER AVENUE EAST	0.27
<b>MIDDLEBORO EAST</b>	<b>0.77</b>
CORVAL PLACE	0.19
MATEO CIRCLE	0.07
MIDDLEBORO ROAD	0.14
ORINDA DRIVE	0.38
<b>MIDDLEBORO MANOR</b>	<b>1.65</b>
CUSHMAN ROAD	0.02
HAWKE DRIVE	0.14
LAUREN DRIVE	0.23
LEIGHTY CIRCLE	0.06
MARY ANN DRIVE	0.60
MILMAR ROAD	0.21
PAYNTER DRIVE	0.19
REAMER AVENUE EAST	0.19

**DELAWARE DEPARTMENT OF TRANSPORTATION**

CONTRACT No: DOT2604-STSWEEPING\_ND

Street Sweeping, North District, FY25-26

<b>Local Roadways</b>	
STREET NAME	SWEEP MILES
<b>MILFORD MEADOWS</b>	<b>0.22</b>
CALGARY ROAD	0.22
<b>MILLBOURNE</b>	<b>0.26</b>
MILLBOURNE DRIVE	0.19
OLD POSSUM PARK ROAD	0.07
<b>MILLTOWN SQUARE</b>	<b>0.02</b>
OLD LIMESTONE ROAD	0.02
<b>MILLTOWN VILLAGE</b>	<b>2.40</b>
CALAN DRIVE	0.23
CARLOW DRIVE	1.06
CLANE DRIVE	0.26
OLD MILLTOWN ROAD	0.14
QUIMBY DRIVE	0.72
<b>MITCHELL ESTATES</b>	<b>1.07</b>
KIMBERLY COURT	0.06
MITCHELL DRIVE	0.96
MITCHELL TURN	0.05
<b>MONTCHAN</b>	<b>1.39</b>
GREENOCK DRIVE	0.32
MONTCHAN DRIVE	0.99
QUAIL RUN	0.09
<b>MONTCLARE</b>	<b>1.96</b>
BELAIRE DRIVE	0.52
GHEEN ROAD	0.57
MARLBORO DRIVE	0.25
MONTCLARE DRIVE	0.25
SALEM DRIVE	0.31
SCHOOL STREET	0.06
<b>MONTROSE TERRACE</b>	<b>0.42</b>
GRANDVIEW AVENUE	0.00
MAPLE AVENUE	0.04
MARION AVENUE	0.15
RODMAN ROAD	0.23
ROSEDALE AVENUE	0.00
<b>MORNINGSIDE</b>	<b>0.11</b>
MORNING GLEN LANE	0.04
SUNRISE DRIVE	0.07
<b>MUNSEE</b>	<b>0.67</b>
JAMAICA DRIVE	0.13
JONES LANE	0.53
<b>NAAMANS GARDENS</b>	<b>1.84</b>
FORESTWOOD DRIVE	0.33
GREENLEAF DRIVE	0.49
HEDGEROW DRIVE	0.24
MAGNOLIA DRIVE	0.71
MOUSLEY PLACE	0.06

**DELAWARE DEPARTMENT OF TRANSPORTATION**

CONTRACT No: DOT2604-STSWEEPING\_ND

Street Sweeping, North District, FY25-26

<b>Local Roadways</b>	
STREET NAME	SWEEP MILES
<b>NAAMANS MANOR</b>	<b>0.04</b>
CLEARVIEW AVENUE	0.02
LOCUST AVENUE	0.02
<b>NEWPORT HEIGHTS</b>	<b>1.86</b>
AYRE STREET	0.36
JUSTICE STREET	0.21
LARCH AVENUE	0.23
LATIMER STREET	0.03
MARKET STREET	0.28
MARSH ROAD	0.35
SPRUCE STREET	0.41
<b>NORDIC DELL</b>	<b>0.60</b>
CARRIAGE WAY	0.38
WOODSTREAM LANE	0.22
<b>NORMANDY MANOR</b>	<b>0.98</b>
BROOK DRIVE	0.40
NORBEE DRIVE	0.58
<b>NORTH HILLS</b>	<b>2.30</b>
BRIGHTON ROAD	0.06
HANOVER ROAD	0.45
LENNOX ROAD	0.42
NORTHSIDE DRIVE	0.06
WELDIN ROAD	0.15
WINDSOR ROAD	0.38
WOODLAND AVENUE	0.41
WYNDHAM ROAD	0.39
<b>NORTH STAR</b>	<b>6.03</b>
COMET LANE	0.10
GALAXY DRIVE	0.14
JUPITER ROAD	0.91
MARS ROAD	0.65
MERCURY ROAD	1.27
METEOR COURT	0.35
METEOR LANE	0.29
NEPTUNE DRIVE	0.51
ORBIT CIRCLE	0.17
PLANET ROAD	0.44
SATURN DRIVE	0.68
VENUS DRIVE	0.53
<b>NORTH STAR CHASE</b>	<b>0.38</b>
CELESTIAL WAY	0.38

**DELAWARE DEPARTMENT OF TRANSPORTATION**

CONTRACT No: DOT2604-STSWEEPING\_ND

Street Sweeping, North District, FY25-26

<b>Local Roadways</b>	
<b>STREET NAME</b>	<b>SWEEP MILES</b>
<b>NORTHCREST</b>	<b>3.21</b>
CHINCHILLA DRIVE	1.15
DALE COURT	0.24
NINA COURT	0.10
NORTHCREST DRIVE	0.27
SONIA COURT	0.15
WALTER DRIVE	0.63
WREXHAM ROAD	0.67
<b>NORTHFIELD</b>	<b>1.07</b>
BUCKINGHAM ROAD	0.02
DALE ROAD	1.05
<b>NORTHMINSTER</b>	<b>2.37</b>
BIRCH KNOLL ROAD	0.22
BROADBENT ROAD	0.63
NORTH GATE ROAD	0.26
STONE CROP ROAD	1.27
<b>NORTHPOINTE AT LIMESTONE HILLS</b>	<b>3.73</b>
CAYMAN COURT	0.41
HADDON ROAD	0.14
N.WATERFORD LANE	0.83
NORTHPOINTE BOULEVARD	0.43
PEPPERBUSH COURT	0.44
SOMERSET ROAD	0.18
SOUTH MIDDLETON DRIVE	0.26
SOUTH WATERFORD LANE	0.43
SOUTHHAMPTON LANE	0.26
WOODSTOCK LANE	0.35
<b>NORTHRIDGE</b>	<b>4.87</b>
A COURT	0.02
CAUSEZ AVENUE	0.83
FISHERS COURT	0.03
GARFIELD AVENUE	0.32
HASTINGS COURT	0.04
HUGHES AVENUE	0.27
MARVEL AVENUE	0.35
NAUDAIN AVENUE	0.81
PARKSIDE BOULEVARD	1.62
REYNOLDS AVENUE	0.19
RIDGLEY COURT	0.06
TRAYNOR AVENUE	0.34
<b>NORTHSHIRE</b>	<b>1.14</b>
ANNWOOD DRIVE	0.14
DONWOOD ROAD	0.33
ELMFIELD ROAD	0.22
GRAYWOOD ROAD	0.44

**DELAWARE DEPARTMENT OF TRANSPORTATION**

CONTRACT No: DOT2604-STSWEEPING\_ND

Street Sweeping, North District, FY25-26

<b>Local Roadways</b>	
<b>STREET NAME</b>	<b>SWEEP MILES</b>
<b>NORTHWEST WILMINGTON</b>	<b>0.02</b>
THIRTY SEVENTH STREET	0.02
<b>NORTHWOOD</b>	<b>2.71</b>
EASTMAN ROAD	0.27
GARLAND ROAD	0.54
LAKEWOOD DRIVE	0.64
MARSHFIELD ROAD	0.36
NORTHWOOD ROAD	0.39
STONEY RUN DRIVE	0.52
<b>OAK HILL</b>	<b>4.58</b>
BIGGS ROAD	0.32
CLIFFORD ROAD	0.71
DEWSON LANE	0.27
GREENLEAF ROAD	0.67
IDLEWOOD ROAD	0.27
KENWOOD ROAD	0.41
OAK HILL DRIVE	0.73
SPRUCE AVENUE	0.80
WEDGEWOOD ROAD	0.40
<b>OAK LANE MANOR</b>	<b>4.03</b>
ALDERS DRIVE	0.23
ALLENDALE ROAD	0.59
ELGIN LANE	0.12
HILTON ROAD	0.90
OAK LANE ROAD	0.73
PARKSIDE DRIVE	1.03
PINEHURST ROAD	0.06
SHELLPOT DRIVE	0.38
<b>OAKWOOD HILLS</b>	<b>0.47</b>
VALLEYBROOK DRIVE	0.47
<b>OLD GATE LANE</b>	<b>0.31</b>
OLD GATE LANE	0.31
<b>OVERLOOK COLONY</b>	<b>2.84</b>
BRANDYWINE AVENUE	0.28
COMMONWEALTH AVENUE	0.62
COURT AVENUE	0.68
FOURTH AVENUE	0.25
GREEN STREET	0.49
SECOND AVENUE	0.25
THIRD AVENUE	0.25
<b>PALADIN CLUB 11</b>	<b>0.18</b>
WESTVIEW ROAD	0.18
<b>PARK LANE</b>	<b>0.55</b>
GLENHAVEN LANE	0.05
PARK LANE	0.49

**DELAWARE DEPARTMENT OF TRANSPORTATION**

CONTRACT No: DOT2604-STSWEEPING\_ND

Street Sweeping, North District, FY25-26

<b>Local Roadways</b>	
STREET NAME	SWEEP MILES
<b>PARKRIDGE AT BELLEVUE CONDOS</b>	<b>0.55</b>
BIRCH LANE	0.55
<b>PARKWOOD</b>	<b>0.89</b>
YEARSLEY DRIVE	0.77
YEARSLEY PLACE	0.13
<b>PEIKIN PARK</b>	<b>0.08</b>
LAWRENCE AVENUE	0.02
PARKE AVENUE	0.02
PEIKEN AVENUE	0.04
<b>PEMBREY</b>	<b>0.83</b>
PEMBREY DRIVE EAST	0.19
PEMBREY DRIVE NORTH	0.33
PEMBREY DRIVE WEST	0.29
PEMBREY PLACE	0.02
<b>PENARTH</b>	<b>0.49</b>
PAXON DRIVE	0.36
PENARTH DRIVE	0.12
<b>PENN MANOR</b>	<b>3.61</b>
COLDSRING RUN	0.76
FASHION CIRCLE	0.30
FRAIM CIRCLE	0.13
HARRIS CIRCLE	0.19
JUDGES COURT	0.08
LAKEVIEW DRIVE	0.19
LANGWATER DRIVE	0.74
PENN MANOR DRIVE	1.23
<b>PENN ROSE</b>	<b>2.43</b>
FORTIETH STREET	0.27
FORTY FIRST STREET	0.29
FORTY FOURTH STREET	0.12
FORTY SECOND STREET	0.25
PINE STREET	0.67
SPRUCE STREET	0.12
THIRTY EIGHTH STREET	0.35
THIRTY NINTH STREET	0.33
THIRTY SEVENTH STREET	0.02
<b>PENN-DEL-CITY</b>	<b>0.21</b>
PARKWAY	0.21
<b>PENNINGTON</b>	<b>0.38</b>
PENNINGTON WAY	0.31
SARA COURT	0.07

**DELAWARE DEPARTMENT OF TRANSPORTATION**

CONTRACT No: DOT2604-STSWEEPING\_ND

Street Sweeping, North District, FY25-26

<b>Local Roadways</b>	
STREET NAME	SWEEP MILES
<b>PENNROCK</b>	<b>1.62</b>
HOLLY OAK ROAD	0.36
LAUREL AVENUE	0.30
PENGUIN ROAD	0.22
PENNROCK ROAD	0.40
WYOMING AVENUE	0.34
<b>PENNY ACRES</b>	<b>0.53</b>
PENNY AVENUE	0.16
WINDING LANE	0.38
<b>PENNY HILL</b>	<b>0.18</b>
WIER AVENUE	0.18
<b>PENNY HILL TERRACE</b>	<b>1.36</b>
BEVERLY PLACE	0.56
LORE AVENUE	0.30
SPRINGHILL AVENUE	0.29
WOODSIDE AVENUE	0.21
<b>PEPPER RIDGE</b>	<b>2.19</b>
A STREET	0.18
GINGERWOOD COURT	0.24
GINGERWOOD TURN	0.06
MERMAID BOULEVARD	0.56
PEPPER RIDGE COURT	0.22
RAINTREE COURT NORTH	0.09
RAINTREE COURT SOUTH	0.24
TUPELO TURN	0.18
TUPELO TURN NORTH	0.14
TUPELO TURN SOUTH	0.27
<b>PERKINS RUN</b>	<b>0.58</b>
DELAWARE AVENUE	0.29
SMYRNA AVENUE	0.28
<b>PERRY PARK</b>	<b>0.13</b>
PERRY PLACE	0.02
WASHINGTON AVENUE	0.11
<b>PERTH</b>	<b>1.96</b>
CLYTH DRIVE	0.34
LANARK DRIVE	0.27
PERTH DRIVE	0.78
TENBY DRIVE	0.57
<b>PHILLIPS HEIGHTS</b>	<b>1.26</b>
MAPLE AVENUE	0.21
MARION AVENUE	0.25
PHILLIPS AVENUE	0.18
RODMAN ROAD	0.11
SPRINGHILL AVENUE	0.28
WOODSIDE AVENUE	0.22

**DELAWARE DEPARTMENT OF TRANSPORTATION**

CONTRACT No: DOT2604-STSWEEPING\_ND

Street Sweeping, North District, FY25-26

<b>Local Roadways</b>	
<b>STREET NAME</b>	<b>SWEEP MILES</b>
<b>PIERSON FARM</b>	<b>1.42</b>
CURRY COURT	0.07
FARROW COURT	0.07
GOLF LANE	0.19
HEATHWOOD ROAD	0.02
PIERSON COURT	0.08
PIERSON DRIVE	0.99
<b>PIERSONS RIDGE</b>	<b>2.29</b>
HOMESTEAD LANE	0.47
ISABELLA COURT	0.19
LYDIA COURT	0.10
MEREDITH COURT	0.09
PHEBE COURT	0.11
PIERSON'S RIDGE	1.05
REBECCA COURT	0.08
RUTHANA WAY	0.09
SALINA COURT	0.11
<b>PLEASANT HILLS</b>	<b>1.98</b>
COLIN DRIVE	0.29
DENN CIRCLE	0.16
DENN PLACE	0.38
KENTUCKY AVENUE	0.43
TENNESSEE AVENUE	0.33
WINDSOR AVENUE	0.25
WOODBINE AVENUE	0.14
<b>PLEASANT HILLS ESTATES</b>	<b>2.50</b>
COLIN DRIVE	0.09
MAC ARTHUR DRIVE	0.57
PARKVIEW PLACE	0.05
SEARS BOULEVARD	0.38
VICTORY DRIVE	0.32
WILLOW AVENUE	0.45
WINDSOR AVENUE	0.64
<b>PONDS AT GREENVILLE</b>	<b>0.42</b>
PONDS LANE	0.42
<b>PRESERVE AT DEACONS WALK</b>	<b>0.71</b>
SHELDON DRIVE	0.67
WARE ROAD	0.04
<b>PRESERVE AT PRESIDENTIAL ESTATES</b>	<b>0.31</b>
EMSLEY DRIVE	0.31
<b>PRESIDENTIAL ESTATES</b>	<b>0.54</b>
BEGIN PLACE	0.10
CAMP DAVID ROAD	0.32
CHAPEL CREST LANE	0.12
<b>PRESIDENTIAL TOWERS</b>	<b>0.33</b>
SOCIETY DRIVE	0.33

**DELAWARE DEPARTMENT OF TRANSPORTATION**

CONTRACT No: DOT2604-STSWEEPING\_ND

Street Sweeping, North District, FY25-26

<b>Local Roadways</b>	
<b>STREET NAME</b>	<b>SWEEP MILES</b>
<b>PRINCETON ESTATES</b>	<b>0.31</b>
BARVARIAN LANE	0.08
MARGIT LANE	0.06
RENNER ROAD	0.17
<b>QUAIL RIDGE</b>	<b>2.03</b>
ALDWYCH COURT	0.07
BERNARD BOULEVARD	1.14
PADDINGTON COURT	0.29
PIMLICO COURT	0.16
VICTORIA COURT	0.07
WATERLOO COURT	0.16
WIMBLETON COURT	0.14
<b>QUAKER LEA AT HOCKESSIN EAST</b>	<b>0.72</b>
MEETING HOUSE ROAD	0.05
OLD PUBLIC ROAD	0.67
<b>QUAKER LEA AT HOCKESSIN WEST</b>	<b>0.18</b>
BARTRAM LANE EAST	0.02
MEETING HOUSE ROAD	0.16
<b>RADNOR GREEN</b>	<b>7.40</b>
ASHBOURNE ROAD	0.04
BENNING ROAD	0.46
COMPASS DRIVE	0.48
GLENROCK DRIVE	1.49
HILLDALE COURT	0.39
HONEYWELL DRIVE	0.95
MILES ROAD	0.84
NEWCOMB COURT	0.20
OLYMPIA DRIVE	0.28
OSAGE ROAD	0.80
PENNSYLVANIA AVENUE	0.41
WENTWORTH DRIVE	0.31
WOODGREEN COURT	0.23
WOODGREEN ROAD	0.50
<b>RAMBLEWOOD</b>	<b>1.66</b>
BITTERSWEET DRIVE	0.14
CYPRESS ROAD	0.58
MERRIBROOK ROAD	0.43
TIMBERWYCK ROAD	0.32
WOOD STREAM DRIVE	0.19
<b>RAMSEY RIDGE</b>	<b>0.18</b>
DEWBERRY DRIVE	0.14
OLD WILMINGTON ROAD	0.04
<b>RED CREEK ACRES</b>	<b>0.18</b>
PETRO DRIVE	0.18
<b>REDMONT</b>	<b>0.55</b>
REDMONT ROAD	0.55

**DELAWARE DEPARTMENT OF TRANSPORTATION**

CONTRACT No: DOT2604-STSWEEPING\_ND

Street Sweeping, North District, FY25-26

<b>Local Roadways</b>	
STREET NAME	SWEEP MILES
<b>RESERVE AT HOCKESSIN CHASE</b>	<b>1.25</b>
HARVEST LANE	0.80
ST. CLAIRE DRIVE	0.29
WELLSPRING COURT	0.15
<b>RESERVE AT MILL CREEK</b>	<b>0.10</b>
OLD DUPONT ROAD	0.10
<b>RICHARDS LANE</b>	<b>0.35</b>
E. RICHARDS LANE	0.05
RICHARDS LANE	0.25
WEST RICHARDS LANE	0.05
<b>RICHARDSON PARK</b>	<b>4.98</b>
ALICE STREET	0.21
ATLANTIC AVENUE	0.56
BELMONT AVENUE	0.47
ELSMERE STREET	0.32
EUREKA STREET	0.42
GLENRICH AVENUE	0.74
HOWARD STREET	0.47
LAKE STREET	0.51
MARY STREET	0.20
NEWPORT STREET	0.45
NORWAY AVENUE	0.45
RICHARDSON LANE	0.02
TAYLOR AVENUE	0.15
<b>RIDGEWOOD</b>	<b>1.39</b>
ACCESS STREET	0.07
CAPA COURT	0.07
LYNN DRIVE SOUTH	0.19
MAHAFFY DRIVE	0.18
RIDGEWOOD CIRCLE	0.72
STONE WALL LANE	0.16
<b>RIVER RIDGE</b>	<b>0.79</b>
SETON DRIVE	0.46
SETON VILLA LANE	0.33
<b>RIVER WOODS</b>	<b>0.54</b>
HOLLY WAY	0.04
RIVER WAY	0.10
RIVER WOODS DRIVE	0.32
WOODS WAY	0.09
<b>RIVERSIDE</b>	<b>0.54</b>
RIVERSIDE AVENUE	0.10
YALE AVENUE	0.44
<b>RIVERSIDE GARDENS</b>	<b>0.16</b>
ELIZABETH AVENUE	0.05
RIVERSIDE DRIVE	0.04
RODMAN ROAD	0.07

**DELAWARE DEPARTMENT OF TRANSPORTATION**

CONTRACT No: DOT2604-STSWEEPING\_ND

Street Sweeping, North District, FY25-26

<b>Local Roadways</b>	
STREET NAME	SWEEP MILES
<b>ROCK MANOR</b>	<b>0.22</b>
EDGEWOOD ROAD	0.13
ROCK MANOR AVENUE	0.08
<b>ROCKLAND WOODS</b>	<b>0.16</b>
MONTCHANIN COURT	0.16
<b>ROCKWOOD HILLS</b>	<b>0.76</b>
SYLVANUS DRIVE	0.76
<b>ROCKWOOD WOODS</b>	<b>0.55</b>
BIG ROCK DRIVE	0.39
PEBBLE DRIVE	0.16
<b>ROLLING HILLS</b>	<b>1.74</b>
ARLENE DRIVE	0.60
AROGONNE AVENUE	0.04
CINDY COURT	0.05
JANE WAY	0.17
ROSLYN DRIVE	0.62
TARRY LANE	0.27
<b>ROLLING PARK</b>	<b>3.55</b>
CHERRY STREET	0.17
DEVON ROAD	0.18
DREXEL ROAD	0.42
FAIRFIELD ROAD	0.31
GARRETT ROAD	0.63
LEXINGTON DRIVE	0.49
MT VERNON DRIVE	0.47
ROLLING ROAD	0.43
WINDING LANE	0.44

**DELAWARE DEPARTMENT OF TRANSPORTATION**

CONTRACT No: DOT2604-STSWEEPING\_ND

Street Sweeping, North District, FY25-26

<b>Local Roadways</b>	
<b>STREET NAME</b>	<b>SWEEP MILES</b>
<b>ROSELLE</b>	<b>6.07</b>
BRACKEN AVENUE	0.12
CEDAR AVENUE	0.18
CEDAR STREET	0.02
CHERRY STREET	0.39
ELIZABETH AVENUE	0.28
ELLIOTT AVENUE	0.26
FREDERICK AVENUE	0.56
HAWTHORNE AVENUE	0.28
LEHIGH AVENUE	0.23
LINKWOOD AVENUE	0.49
MARION AVENUE	0.19
NORTH CLIFTON AVENUE	0.29
NORTH WOODWARD AVENUE	0.35
ORCHARD AVENUE	0.20
ROSELAWN AVENUE	0.28
ROSELLE AVENUE	0.20
SOUTH CLIFTON AVENUE	0.31
SOUTH WOODWARD AVENUE	0.70
SYLVAN AVENUE	0.34
WASHINGTON AVENUE	0.39
<b>ROSEVILLE PARK</b>	<b>3.04</b>
BIRCH STREET	0.13
BOXWOOD AVENUE	0.04
CEDAR AVENUE	0.26
CHESTNUT AVENUE	0.34
LAUREL AVENUE	1.32
MAPLE AVENUE	0.52
OAK AVENUE	0.23
ROSE CIRCLE	0.14
ROSE LAUREL AVENUE	0.05
<b>RUNNYMEADE</b>	<b>0.02</b>
RUNNYMEADE ROAD	0.02
<b>SADDLE RIDGE CROSSING</b>	<b>1.12</b>
BRIDLE PATH	0.13
S. RIDING BOULEVARD	0.48
SADDLE RIDGE COURT	0.25
STIRRUP LANE	0.09
TETHER COURT	0.18
<b>SANFORD RIDGE</b>	<b>2.57</b>
ASTON CIRCLE	0.24
DRESSAGE COURT	0.19
EQUESTRIAN CIRCLE	0.56
FOXVIEW CIRCLE	0.35
WITHERS WAY	1.24

**DELAWARE DEPARTMENT OF TRANSPORTATION**

CONTRACT No: DOT2604-STSWEEPING\_ND

Street Sweeping, North District, FY25-26

<b>Local Roadways</b>	
STREET NAME	SWEEP MILES
<b>SCHOOL LANE MB HM PK</b>	<b>0.24</b>
KIAMENSI STREET	0.13
SCHOOL LANE	0.11
<b>SEDGELY FARMS</b>	<b>0.63</b>
COURTNEY ROAD	0.42
HEDGEROW PLACE	0.21
<b>SERENITY LANE</b>	<b>0.01</b>
CHANNING ROAD	0.01
<b>SHARPLEY</b>	<b>9.54</b>
AMBERLY ROAD	0.40
ASHFORD ROAD	0.92
BRISTOL ROAD	0.44
BROCKTON ROAD	0.94
CARDIFF ROAD	0.24
CRANEBROOK ROAD	0.16
FOULKSTONE ROAD	1.23
HALSTEAD ROAD	0.95
HAMPTON ROAD	0.69
HAVERHILL ROAD	0.52
SPALDING ROAD	0.61
THORNBY ROAD	0.34
WALDEN ROAD	0.63
WHITBY DRIVE	1.46
<b>SHELLBURNE</b>	<b>3.33</b>
CARWELL COURT	0.05
CARWELL PLACE	0.31
CHADWICK ROAD	0.14
COPLEY DRIVE	0.12
EDGE ROAD LANE	0.27
JAYSON ROAD	0.25
NORBEE DRIVE	0.02
PASCHALL COURT	0.03
PASCHALL ROAD	0.60
SHELLBURNE COURT	0.03
SHELLBURNE DRIVE	0.77
TIMBER LANE	0.43
WELDIN ROAD	0.31
<b>SHERIDAN SQUARE</b>	<b>2.14</b>
DOMBEY ROAD	0.47
DORKING COURT	0.14
GRIFFIN DRIVE	0.33
HOLBORN ROAD	0.35
NICHOLBY DRIVE	0.85
<b>SHERWOOD ADDITION</b>	<b>0.21</b>
SHEEN DRIVE	0.21

**DELAWARE DEPARTMENT OF TRANSPORTATION**

CONTRACT No: DOT2604-STSWEEPING\_ND

Street Sweeping, North District, FY25-26

<b>Local Roadways</b>	
STREET NAME	SWEEP MILES
<b>SHERWOOD GREEN</b>	<b>0.23</b>
DURBORAW ROAD	0.23
<b>SHERWOOD PARK I</b>	<b>4.95</b>
ARROWHEAD LANE	0.16
CHARLES PLACE	0.16
DARBY DRIVE	0.56
DORCASTER DRIVE	0.69
LOPER LANE	0.30
MACLARY DRIVE	0.55
NELSON LANE	0.20
ROBINO DRIVE	1.79
SHERWOOD DRIVE	0.54
<b>SHERWOOD PARK II</b>	<b>6.20</b>
A STREET	0.05
ANTHONY COURT	0.17
B STREET	0.04
BARDELL DRIVE	1.42
FAWKES DRIVE	0.39
FOGG LANE	0.35
FOUNTAIN COURT	0.15
HIGHGATE ROAD	0.63
IPSWICH DRIVE	1.06
MULLET ROAD	0.24
PECKSNIFF ROAD NORTH	1.17
TOBY COURT	0.06
WESTLOCK DRIVE	0.48
<b>SHIPLEY CHASE</b>	<b>0.09</b>
DOLORES DRIVE	0.09
<b>SHIPLEY FARMS</b>	<b>0.36</b>
PHEASANT RUN DRIVE	0.25
QUAIL COURT	0.10
<b>SHIPLEY HEIGHTS</b>	<b>3.40</b>
COLORADO AVENUE	0.36
DAKOTA AVENUE	0.99
GLENWOOD AVENUE	0.13
HOILAND DRIVE	0.74
NEVADA AVENUE	0.63
OKLAHOMA AVENUE	0.25
SHIPLEY ROAD	0.30
<b>SHIPLEY RIDGE</b>	<b>0.58</b>
ASCENDING AVENUE	0.05
BEZEL ROAD	0.45
HUMMOCK COURT	0.08
<b>SHIPLEY WOODS</b>	<b>0.42</b>
PARRISH LANE	0.42

**DELAWARE DEPARTMENT OF TRANSPORTATION**

CONTRACT No: DOT2604-STSWEEPING\_ND

Street Sweeping, North District, FY25-26

<b>Local Roadways</b>	
<b>STREET NAME</b>	<b>SWEEP MILES</b>
<b>SILVERSIDE HEIGHTS</b>	<b>1.77</b>
HARRISON AVENUE	0.42
LINCOLN AVENUE	0.46
MAPLE AVENUE	0.23
ORCHARD LANE	0.26
PERKINS AVENUE	0.40
<b>SILVERWOOD</b>	<b>1.49</b>
AMBERWOOD COURT	0.08
RIDGEWOOD TURN	0.54
SILVERWOOD BOULEVARD	0.83
VALLEYWOOD CIRCLE	0.04
<b>SILVIEW</b>	<b>4.19</b>
ADELPHIA AVENUE	0.40
GLENSIDE AVENUE	0.27
GRANT AVENUE	0.07
HARDING AVENUE	0.54
LINDBERGH AVENUE	0.52
OAKMONT AVENUE	0.32
SILVIEW AVENUE	0.48
WESTMONT AVENUE	0.34
WINDSOR AVENUE	0.69
WOODBINE AVENUE	0.56
<b>SKYLINE CREST</b>	<b>0.55</b>
AMBLER COURT	0.23
BEXLEY COURT	0.27
SKYLINE DRIVE	0.05
<b>SKYLINE RIDGE</b>	<b>2.99</b>
CONSPECTUS DRIVE	0.21
LAUREN COURT	0.12
TIMBERVIEW COURT EAST	0.57
TIMBERVIEW COURT WEST	0.22
VIDERE DRIVE	1.87
<b>SMITH MILL FARMS</b>	<b>0.39</b>
OLD STABLE LANE	0.39
<b>SNUG HILL</b>	<b>0.58</b>
SNUG HILL COURT	0.17
SPRING MEADOW LANE	0.41
<b>SOCIETY 4000 CONDOS</b>	<b>0.16</b>
SOCIETY DRIVE	0.16
<b>SOUTHVIEW</b>	<b>0.02</b>
CHARLES PLACE	0.02

**DELAWARE DEPARTMENT OF TRANSPORTATION**

CONTRACT No: DOT2604-STSWEEPING\_ND

Street Sweeping, North District, FY25-26

<b>Local Roadways</b>	
<b>STREET NAME</b>	<b>SWEEP MILES</b>
<b>SOUTHWEST CIVIC ASSOCIATION</b>	<b>0.34</b>
CLEVELAND AVENUE	0.14
COLONIAL AVENUE	0.02
DICKINSON LANE	0.03
FORD AVENUE	0.07
GRAY AVENUE	0.03
SWARTHMORE ROAD	0.02
VINING LANE	0.02
<b>SOUTHWOOD</b>	<b>0.10</b>
SASSAFRAS DRIVE	0.06
SHAGBARK COURT	0.02
SLASHPINE CIRCLE	0.02
<b>SOUTHWOOD ESTATES</b>	<b>1.88</b>
EILEENS WAY	0.38
HEATHER COURT	0.08
LORA'S WAY	0.09
NICOLA LANE	0.46
SUSANS DRIVE	0.50
TIM'S LANE	0.37
<b>SPICE MILL RUN</b>	<b>0.61</b>
SPICE MILL LANE	0.44
TARRAGON COURT	0.16
<b>SPRING MEADOW</b>	<b>0.17</b>
SPRING SIDE LANE	0.17
<b>SPRINGER WOODS</b>	<b>0.26</b>
HOYER COURT	0.26
<b>STAGE ROAD</b>	<b>1.09</b>
STAGE ROAD	1.09
<b>STANTON CREST</b>	<b>0.35</b>
HARBESON PLACE	0.35
<b>STANTON HEIGHTS</b>	<b>0.42</b>
AROGONNE AVENUE	0.23
ST MIHIEL AVENUE	0.15
VERDUN AVENUE	0.04

**DELAWARE DEPARTMENT OF TRANSPORTATION**

CONTRACT No: DOT2604-STSWEEPING\_ND

Street Sweeping, North District, FY25-26

<b>Local Roadways</b>	
<b>STREET NAME</b>	<b>SWEEP MILES</b>
<b>STENNING WOODS</b>	<b>4.04</b>
CHANDLER COURT	0.17
CHEYNEY COURT	0.11
DIXON COURT	0.07
EYNON COURT	0.29
GIFFIN COURT	0.14
GORMLEY COURT	0.10
HADLEY COURT	0.08
HALLORAN COURT	0.10
LETITIA DRIVE	1.15
SPRINGER COURT	0.22
STENNING DRIVE	1.52
WILSON COURT	0.09
<b>STOCKDALE</b>	<b>2.40</b>
BROOKVIEW STREET	0.18
CASTLE AVENUE	0.19
CATHEDRAL STREET	0.28
CHAPEL STREET	0.08
FORREST AVENUE	0.42
MANOR AVENUE	0.22
PALACE AVENUE	0.50
PYRAMID AVENUE	0.12
STOCKDALE AVENUE	0.31
TEMPLE AVENUE	0.10
<b>STONEHAVEN</b>	<b>0.62</b>
LYNN DRIVE NORTH	0.37
LYNN DRIVE SOUTH	0.24
<b>STONERIDGE AT HOCKESSIN</b>	<b>0.90</b>
ENTRANCE ROAD	0.07
STELLA DRIVE	0.82
<b>STONEWOLD</b>	<b>4.07</b>
BEDFORD WAY	0.13
BERKSHIRE COURT	0.24
DERBYSHIRE WAY	0.38
DEVONSHIRE COURT	0.20
HAMPTON WAY	0.18
KENTSHIRE COURT	0.27
N. HAMPSHIRE COURT	0.22
OXFORD WAY	0.87
ROLLING MILL ROAD	0.02
S. HAMPSHIRE COURT	0.24
STONEWOLD WAY	1.18
WARWICK COURT	0.14

**DELAWARE DEPARTMENT OF TRANSPORTATION**

CONTRACT No: DOT2604-STSWEEPING\_ND

Street Sweeping, North District, FY25-26

<b>Local Roadways</b>	
<b>STREET NAME</b>	<b>SWEEP MILES</b>
<b>STONY CREST</b>	<b>0.66</b>
ROTHWELL ROAD	0.41
WALLS AVENUE	0.23
WOODVIEW DRIVE	0.02
<b>STRATFORD APTS</b>	<b>0.02</b>
TALLEY PLACE	0.02
<b>STUYVESANT HILLS</b>	<b>2.35</b>
CIDERBROOK ROAD	0.16
COLONIAL COURT	0.12
STATEN DRIVE	1.11
STUYVESANT DRIVE	0.59
YORK WAY	0.37
<b>SUNNYBRAE</b>	<b>0.56</b>
CRENSHAW DRIVE	0.44
SUNNY BRAE COURT	0.12
<b>SURREY PARK</b>	<b>5.96</b>
COACHMAN COURT	0.15
COACHMAN ROAD	1.63
HACKNEY CIRCLE	0.56
HITCHING POST DRIVE	1.17
PADDOCK LANE	0.28
PALOMINO COURT	0.16
ROAN COURT	0.07
SADDLER LANE	0.26
SORREL COURT	0.06
SORREL DRIVE	1.13
STABLE COURT	0.11
STABLE LANE	0.38
<b>SUTTON PLACE</b>	<b>0.93</b>
BEECHWOOD DRIVE	0.02
SUTTON PLACE	0.17
SUTTON PLACE EAST	0.36
SUTTON PLACE WEST	0.38
<b>TALL TREES</b>	<b>0.21</b>
TALL TREES LANE	0.21
<b>TALLEY FARMS</b>	<b>0.77</b>
KIMBROUGH COURT	0.10
KIMBROUGH DRIVE	0.67
<b>TALLEY HILL</b>	<b>1.13</b>
DANSFIELD DRIVE	0.52
TALLEY HILL LANE	0.61

**DELAWARE DEPARTMENT OF TRANSPORTATION**

CONTRACT No: DOT2604-STSWEEPING\_ND

Street Sweeping, North District, FY25-26

<b>Local Roadways</b>	
<b>STREET NAME</b>	<b>SWEEP MILES</b>
<b>TALLEYBROOK</b>	<b>1.86</b>
BROOKLET DRIVE	0.26
CHAPEL CREST LANE	0.02
KENNEDY ROAD	0.78
RICKDALE ROAD	0.35
SUMMERSET ROAD	0.45
<b>TALLEYRAND</b>	<b>0.15</b>
TALLEYRAND DRIVE	0.15
<b>TARLETON</b>	<b>2.20</b>
LORI LANE	0.96
OAKFIELD LANE	0.17
PHEASANT RUN DRIVE	0.02
SWEET BRIAR ROAD	0.27
WILMONT DRIVE	0.78
<b>TAVISTOCK</b>	<b>3.70</b>
ALDHAM COURT	0.15
BURNLEY ROAD	0.72
GARDEN OF EDEN ROAD	0.11
KILBURN ROAD	0.77
SEVERN ROAD	0.53
TAUNTON ROAD	0.86
WESTCLIFF ROAD	0.56
<b>TAYLORS MILL</b>	<b>0.79</b>
ENTRANCE ROAD	0.08
TAYLOR'S MILL LANE	0.55
TRENDER COURT	0.17
<b>TENBY CHASE</b>	<b>1.60</b>
TENBY CHASE DRIVE	1.46
TENBY CHASE TURN	0.14
<b>THE MILLRACE</b>	<b>0.12</b>
CREEK ROAD	0.12
<b>THE PINES</b>	<b>1.42</b>
MERMAID BOULEVARD	0.02
PINYON PINE CIRCLE	0.19
PITCH PINE WAY	0.08
STAR PINE CIRCLE	0.06
STONE PINE ROAD	0.49
THE PINES BOULEVARD	0.30
WHITE PINE COURT	0.09
YELLOW PINE ROAD	0.18

**DELAWARE DEPARTMENT OF TRANSPORTATION**

CONTRACT No: DOT2604-STSWEEPING\_ND

Street Sweeping, North District, FY25-26

<b>Local Roadways</b>	
<b>STREET NAME</b>	<b>SWEEP MILES</b>
<b>THE TIMBERS</b>	<b>2.81</b>
BITTERSWEET DRIVE	1.08
BOXWOOD DRIVE	0.59
CYPRESS DRIVE	0.07
FORSYTHIA AVENUE	0.36
HYDRANGEA CIRCLE	0.05
MAGNOLIA COURT	0.14
PIN OAK DRIVE	0.53
<b>THOMAS POINTE</b>	<b>0.45</b>
THOMAS POINTE CIRCLE	0.28
THOMAS POINTE DRIVE	0.18
<b>THORNBERRY</b>	<b>0.50</b>
MICHAELS WAY	0.03
MISTY WAY	0.03
THORNBERRY LANE	0.44
<b>TIMBER RUN</b>	<b>0.49</b>
VALLEY RUN DRIVE	0.49
<b>TIMBERWOOD</b>	<b>0.47</b>
BASSWOOD LANE	0.10
BIRCH LANE	0.06
BITTERSWEET DRIVE	0.04
BUTTERNUT LANE	0.09
HEMLOCK LANE	0.05
LINDEN LANE	0.08
TEAKWOOD LANE	0.06
<b>TOP OF THE HILL APTS</b>	<b>0.35</b>
PRIOR ROAD	0.35
<b>TOP OF THE WEDGE</b>	<b>0.56</b>
WALLACE DRIVE	0.54
WEDGEWOOD ROAD	0.02
<b>TRADITIONS AT PIKE CREEK</b>	<b>0.86</b>
MADISON LANE	0.86
<b>TREE TOP</b>	<b>0.29</b>
HELIOS COURT	0.26
HENDERSON HILL ROAD	0.03
<b>TREE TOP VALLEY</b>	<b>0.31</b>
TREE TOP LANE	0.31
<b>TRUITT FARM</b>	<b>0.68</b>
CALF RUN DRIVE	0.60
FARMHOUSE COURT	0.08
<b>TUCKAWAY</b>	<b>0.23</b>
SIMON ROAD	0.12
TUCKAWAY DRIVE	0.11

**DELAWARE DEPARTMENT OF TRANSPORTATION**

CONTRACT No: DOT2604-STSWEEPING\_ND

Street Sweeping, North District, FY25-26

<b>Local Roadways</b>	
<b>STREET NAME</b>	<b>SWEEP MILES</b>
<b>TUXEDO PARK</b>	<b>2.72</b>
CLEVELAND AVENUE	0.38
DELAWARE AVENUE	0.45
LINCOLN AVENUE	0.30
MARYLAND AVENUE	0.35
NEW JERSEY AVENUE	0.08
PENNSYLVANIA AVENUE	0.33
ROOSEVELT AVENUE	0.31
STATE STREET	0.12
WASHINGTON AVENUE	0.40
<b>TWIN OAKS</b>	<b>0.59</b>
FORESTDALE DRIVE	0.37
SIMON ROAD	0.11
WOODLEY CIRCLE	0.11
<b>TYBROOK</b>	<b>2.04</b>
ACCESS ROAD	0.45
ANGEL DRIVE	0.21
FRANN DRIVE	0.24
TIGANI DRIVE	0.39
WOODVIEW DRIVE	0.75
<b>VALLEBROOK</b>	<b>1.43</b>
BROOK RUN	0.80
CAPPA COURT	0.04
EASTRIDGE COURT	0.06
NEW COUNTRY COURT	0.14
RIVENDELL COURT	0.24
SHIRE WAY	0.14
<b>VALLEY POINTE</b>	<b>0.30</b>
EMANDAN LANE	0.30
<b>VALLEY VIEW</b>	<b>0.02</b>
SHARPLESS ROAD	0.02
<b>VALLEY WAY</b>	<b>0.56</b>
CARRIAGE CIRCLE	0.08
ORCHARD CIRCLE	0.06
VALLEY WAY	0.42

**DELAWARE DEPARTMENT OF TRANSPORTATION**

CONTRACT No: DOT2604-STSWEEPING\_ND

Street Sweeping, North District, FY25-26

<b>Local Roadways</b>	
<b>STREET NAME</b>	<b>SWEEP MILES</b>
<b>VILLA MONTEREY</b>	<b>2.72</b>
BELLEFONTE AVENUE	0.24
DELMONT PLACE	0.17
DUNCAN ROAD	0.33
DUPONT AVENUE	0.32
DUPONT CIRCLE	0.20
MONTEREY PLACE	0.00
PARKWAY	0.23
SCHOOL HOUSE LANE	0.10
SEVILLE AVENUE	0.46
SONORA AVENUE	0.41
VILLA PLACE	0.26
<b>VILLAGE OF DRUMMOND HILL</b>	<b>3.40</b>
ALTON COURT	0.24
ALTON ROAD	0.30
BEMIS ROAD	0.26
CHADD ROAD	0.42
DEWALT ROAD	0.93
EDGEMONT COURT	0.09
EDGEMONT ROAD	0.27
FORGE ROAD	0.40
GRAHAM COURT	0.20
HOLT ROAD	0.28
<b>VILLAGE OF LINDELL</b>	<b>3.57</b>
E.SAINT JOSEPH COURT	0.18
LINDELL BOULEVARD	0.61
MONTCLARE DRIVE	0.02
SAINT EDWARD COURT	0.25
SAINT FRANCIS STREET	1.28
SAINT GEORGE STREET	0.25
SAINT THOMAS COURT	0.17
ST. JAMES CHURCH ROAD	0.40
W.SAINT JOSEPH STREET	0.40
<b>VILLAGE OF MEETING HOUSE HILL</b>	<b>4.83</b>
BOYDS VALLEY DRIVE	0.99
MC MECHEM COURT	0.26
NEW SIDE COURT	0.17
OLD SIDE COURT	0.18
QUARRY LANE	0.15
RANKIN ROAD	0.70
TAVEN KEEP	0.15
TYSONS FORD ROAD	0.47
VANTAGE COURT	0.07
WARE ROAD	0.07
WHITE CLAY CRESCENT	1.33
WHITFIELD ROAD	0.30

**DELAWARE DEPARTMENT OF TRANSPORTATION**

CONTRACT No: DOT2604-STSWEEPING\_ND

Street Sweeping, North District, FY25-26

<b>Local Roadways</b>	
STREET NAME	SWEEP MILES
<b>VILLAGE OF PLUM RUN</b>	<b>1.29</b>
BLOSSOM LANE	0.22
HOGAN DRIVE	0.31
PLUM RUN COURT	0.66
SUGAR PLUM COURT	0.10
<b>VILLAGE OF ROCKY RUN CONDOS</b>	<b>0.29</b>
PASSMORE ROAD	0.26
RIGHTER PARKWAY	0.02
<b>VILLAGE PARK AT PALADIN</b>	<b>0.12</b>
BRANDYWINE ROAD	0.12
<b>VINCENT LANE AT LIMESTONE HILLS</b>	<b>0.58</b>
BARCLAY DRIVE	0.30
VINCENT LANE	0.05
YARDLEY PLACE	0.23
<b>VINEYARDS</b>	<b>0.17</b>
VINEYARDS COURT	0.17
<b>VINTAGE VILLAGE</b>	<b>0.21</b>
VINTAGE ROAD	0.21
<b>WAGONERS ROW</b>	<b>0.40</b>
GRIZZ LANE	0.20
MOSIE WAY	0.20
<b>WALDEN</b>	<b>0.71</b>
BALL FARM WAY	0.31
HENRY COURT	0.18
SOLITUDE WAY	0.22
<b>WALKER FARM ESTATES</b>	<b>0.38</b>
STONEHOUSE WAY	0.38
<b>WALNUT HILL</b>	<b>0.69</b>
BARNSTABLE COURT	0.25
MEETING HOUSE ROAD	0.22
WALNUT HILL COURT	0.22
<b>WASHINGTON HEIGHTS</b>	<b>0.64</b>
FENPORE STREET	0.12
KIAMENSI AVENUE	0.17
LAFAYETTE STREET	0.26
WASHINGTON STREET	0.08
<b>WATER VIEW COURT APTS</b>	<b>0.07</b>
GRUBBS LANDING ROAD	0.07
<b>WATERGLEN APARTMENTS</b>	<b>0.54</b>
PRINCETON AVENUE	0.54
<b>WAWASET</b>	<b>0.02</b>
MAC DONOUGH ROAD	0.01
W. ELEVENTH STREET	0.01
<b>WAY RIDGE</b>	<b>0.02</b>
WAY ROAD	0.02

**DELAWARE DEPARTMENT OF TRANSPORTATION**

CONTRACT No: DOT2604-STSWEEPING\_ND

Street Sweeping, North District, FY25-26

<b>Local Roadways</b>	
STREET NAME	SWEEP MILES
<b>WEATHERHILL FARMS</b>	<b>0.84</b>
MISTY COURT	0.09
WEATHERHILL DRIVE	0.70
WEATHERHILL DRIVE EAST	0.04
<b>WEBER TRACT</b>	<b>0.02</b>
CLEARVIEW AVENUE	0.02
<b>WEBSTER FARM</b>	<b>3.51</b>
IVY DRIVE	0.32
JAN DRIVE	0.53
MARCELLA ROAD	1.11
STONELEIGH ROAD	0.27
WEBSTER DRIVE	1.21
WINSTEAD ROAD	0.07
<b>WELDIN FARMS</b>	<b>1.52</b>
CAPANO COURT	0.09
GERARD CIRCLE	0.09
LOMBARDY DRIVE	0.22
SADDLE LANE	0.19
SIMON ROAD	0.17
TURKEY RUN ROAD	0.76
<b>WELDIN PARK</b>	<b>1.72</b>
ARRON CIRCLE	0.19
BELVOIR CIRCLE	0.18
CLIVE CIRCLE	0.16
WELDIN PARK DRIVE	0.95
WILLIAM PENN LANE	0.24
<b>WELDIN RIDGE</b>	<b>1.86</b>
ALFRED COURT	0.18
DAVID COURT	0.15
MATSON COURT	0.17
SUSAN COURT	0.18
WELDIN RIDGE DRIVE	1.05
ZACHARY COURT	0.13
<b>WELDIN WOODS</b>	<b>0.62</b>
WELDIN CIRCLE	0.62
<b>WELLINGTON HILLS</b>	<b>2.10</b>
ARTHUR DRIVE	0.09
EAST PIERSON DRIVE	0.43
JACQUELINE DRIVE	0.10
PIERSON DRIVE	0.78
RIDON DRIVE	0.15
WEST PIERSON DRIVE	0.54
<b>WELLINGTON WEST</b>	<b>0.10</b>
WELLINGTON WEST DRIVE	0.10

**DELAWARE DEPARTMENT OF TRANSPORTATION**

CONTRACT No: DOT2604-STSWEEPING\_ND

Street Sweeping, North District, FY25-26

<b>Local Roadways</b>	
STREET NAME	SWEEP MILES
<b>WELSHIRE</b>	<b>2.55</b>
CHADWICK ROAD	0.57
COPLEY DRIVE	0.56
GRAYSON ROAD	0.32
PELHAM ROAD	0.58
WELLINGTON ROAD	0.52
<b>WEMBLEY</b>	<b>0.17</b>
WEMBLEY DRIVE	0.17
<b>WEST CEDAR HEIGHTS</b>	<b>0.40</b>
CLYDE STREET	0.40
<b>WEST FARM</b>	<b>0.95</b>
BROOKMEADOW ROAD	0.48
SUNNYSIDE ROAD	0.48
<b>WEST PARK</b>	<b>1.32</b>
DICKINSON LANE	0.95
ESSEX PLACE	0.16
VINING LANE	0.21
<b>WEST RIDING</b>	<b>1.68</b>
HOBSON DRIVE	0.83
LAWLOR COURT	0.12
MCCORMICK DRIVE	0.49
OLD WILMINGTON ROAD	0.04
TOBIN COURT	0.20
<b>WESTBRITE</b>	<b>0.19</b>
WESTBRITE COURT	0.19
<b>WESTERLOO</b>	<b>0.34</b>
SWINNEN DRIVE	0.34
<b>WESTFIELD</b>	<b>1.13</b>
BIRCH AVENUE	0.04
CYPRUS STREET	0.32
NORRIS STREET	0.11
REDWOOD AVENUE	0.54
ROYAL AVENUE	0.04
TYSON AVENUE	0.09
<b>WESTGATE FARMS</b>	<b>4.53</b>
CARDEW COURT	0.17
LEIGH COURT	0.07
LONGFORD COURT	0.14
OLDBURY DRIVE	1.51
STRATTON DRIVE	0.08
WALLASEY ROAD	0.58
WATFORD ROAD	0.40
WEMBLEY ROAD	0.55
WESTGATE DRIVE	1.01
<b>WESTHAMPTON</b>	<b>0.12</b>
OAKRIDGE ROAD	0.12

**DELAWARE DEPARTMENT OF TRANSPORTATION**

CONTRACT No: DOT2604-STSWEEPING\_ND

Street Sweeping, North District, FY25-26

<b>Local Roadways</b>	
<b>STREET NAME</b>	<b>SWEEP MILES</b>
<b>WESTHAVEN</b>	<b>0.08</b>
HASLET WAY	0.02
VINING LANE	0.04
WILLING WAY	0.02
<b>WESTMONT</b>	<b>0.45</b>
CONSTANCE DRIVE	0.10
NEWGATE LANE	0.10
WESTMONT DRIVE	0.25
<b>WESTOVER CHASE</b>	<b>0.41</b>
AINTREE LANE	0.07
CHELTENHAM ROAD	0.19
HADDINGTON WAY	0.09
MOOREFIELD TURN	0.07
<b>WESTOVER HILLS SEC A</b>	<b>4.28</b>
BARTON CIRCLE	0.13
BRANDON LANE	0.32
EDGEHILL ROAD	1.22
HOPETON ROAD EAST	0.23
HOPETON ROAD WEST	1.07
WESTOVER ROAD	1.29
<b>WESTOVER HILLS SEC B</b>	<b>3.69</b>
EDGEHILL ROAD	0.06
ESSEX ROAD EAST	0.41
ESSEX ROAD WEST	0.39
GREENWOOD ROAD	1.05
HOPETON ROAD EAST	0.21
HOPETON ROAD WEST	0.02
PRINCETON ROAD EAST	0.26
PRINCETON ROAD WEST	0.46
WESTOVER CIRCLE	0.53
WESTOVER ROAD	0.31
<b>WESTOVER HILLS SEC C</b>	<b>2.93</b>
AUGUSTA ROAD	0.49
BERKLEY ROAD	0.99
CECIL ROAD	0.28
KENT ROAD	0.67
STUART ROAD	0.50
<b>WESTOVER HILLS WOODS</b>	<b>0.75</b>
OVERBROOK ROAD	0.75

**DELAWARE DEPARTMENT OF TRANSPORTATION**

CONTRACT No: DOT2604-STSWEEPING\_ND

Street Sweeping, North District, FY25-26

<b>Local Roadways</b>	
<b>STREET NAME</b>	<b>SWEEP MILES</b>
<b>WESTRIDGE</b>	<b>3.15</b>
BELLFIELD COURT	0.13
ENTRANCE ROAD	0.02
FARMSTEAD COURT	0.19
NORTH WYNDTREE COURT	0.14
PARKRIDGE DRIVE	0.49
REGENCY COURT	0.08
REGENCY HILL DRIVE	0.46
RIDGEVIEW DRIVE	0.62
SOUTH WYNDTREE COURT	0.15
WESLEY DRIVE	0.02
WESTRIDGE DRIVE	0.79
WESTRIDGE DRIVE ENTRANCE	0.06
<b>WESTVIEW</b>	<b>3.45</b>
ATKINSON ROAD	0.47
BENNINGTON ROAD	0.23
BURNSIDE BOULEVARD	0.35
CLEVELAND AVENUE	0.43
DENVER ROAD	0.19
ERDMAN ROAD	0.12
FARWELL ROAD	0.19
GLOVER CIRCLE	0.58
GLOVER ROAD	0.28
GREGG AVENUE	0.04
NEWPORT GAP PIKE	0.45
WASHINGTON AVENUE	0.10
<b>WESTWOOD</b>	<b>3.93</b>
BEECHWOOD DRIVE	0.60
FAIRFIELD DRIVE	0.52
FERNDAL DRIVE	0.27
FORREST ROAD	0.63
GREENBRIAR DRIVE	0.42
GREENWAY ROAD	0.02
TREVALLEY ROAD	0.38
WOODBROOK CIRCLE	0.57
WOODBROOK DRIVE	0.52
<b>WESTWOODS</b>	<b>3.57</b>
BLACKBIRD DRIVE	0.35
BLUEJAY DRIVE	0.35
CARDINAL CIRCLE	0.43
CHERRY BLOSSOM PLACE	0.34
MENDENHALL MILL ROAD	0.02
MOCKINGBIRD WAY	0.40
ORIOLE PLACE	0.20
WESTWOOD BOULEVARD	1.47

**DELAWARE DEPARTMENT OF TRANSPORTATION**

CONTRACT No: DOT2604-STSWEEPING\_ND

Street Sweeping, North District, FY25-26

<b>Local Roadways</b>	
STREET NAME	SWEEP MILES
<b>WEXFORD</b>	<b>0.92</b>
AUSTIN ROAD	0.04
GRANITE WAY	0.05
JADE COURT	0.08
JADE DRIVE	0.69
ONYX COURT	0.04
RUBY DRIVE	0.03
<b>WHITES VILLAGE</b>	<b>0.21</b>
SOCIETY DRIVE	0.10
WHITES VILLAGE ROAD	0.11
<b>WHITNEY GARDEN APTS</b>	<b>0.08</b>
SOCIETY DRIVE	0.08
<b>WHITNEY PRESIDENTIAL TOWER 2000</b>	<b>0.08</b>
SOCIETY DRIVE	0.08
<b>WHITNEY PRESIDENTIAL TOWER 3000</b>	<b>0.20</b>
SOCIETY DRIVE	0.20
<b>WILLIAMSBURG COURT</b>	<b>0.08</b>
WILLIAMSBURG COURT	0.08
<b>WILLOW RUN</b>	<b>7.53</b>
ACCESS ROAD	0.42
BARTLESON ROAD	0.06
BINDER LANE	0.31
BONDRIDGE ROAD	0.41
BROOK LANE	0.40
CRITTENDEN ROAD	0.37
DILWORTH ROAD	0.57
ETON COURT	0.06
FIELD ROAD	0.39
GILPIN DRIVE WEST	0.25
HARROW PLACE	0.15
HICKORY ROAD	0.39
JEFFERSON AVENUE	0.08
MONTGOMERY ROAD	1.93
OLD FARM ROAD	0.37
OXFORD COURT	0.09
SPRUCE AVENUE	0.05
VANLYN COURT	0.04
WILLOW RUN DRIVE EAST	0.80
WILLOW RUN DRIVE WEST	0.37

**DELAWARE DEPARTMENT OF TRANSPORTATION**

CONTRACT No: DOT2604-STSWEEPING\_ND

Street Sweeping, North District, FY25-26

<b>Local Roadways</b>	
<b>STREET NAME</b>	<b>SWEEP MILES</b>
<b>WINDERMERE</b>	<b>3.04</b>
BELFIELD AVENUE	0.27
BIRCH AVENUE	0.12
JANE WAY	0.80
LINDALE ROAD	0.15
ROYAL AVENUE	0.20
ST MIHIEL AVENUE	0.04
TARRY LANE	0.20
TOWNSHIP ROAD	0.49
WINDERMERE AVENUE	0.76
<b>WINDING BRIDGE</b>	<b>1.14</b>
ASCENSION DRIVE	1.04
CUL DE SAC	0.05
EYEBROW #1	0.02
EYEBROW #2	0.03
<b>WINDSOR HILLS</b>	<b>1.62</b>
CAMBRIDGE DRIVE	0.02
CANTERBURY DRIVE	0.54
ROCKINGHAM DRIVE	0.72
WARWICK DRIVE	0.18
WINDSOR HILLS DRIVE	0.16
<b>WINDYBUSH</b>	<b>4.11</b>
CHATHAM PLACE	0.44
DANFORTH PLACE	0.32
DELVIEW DRIVE	0.65
SOUTHWICK DRIVE	0.64
STIMSON PLACE	0.26
TUDOR PLACE	0.19
WINDYBUSH ROAD	0.71
WOLLASTON ROAD	0.34
WYNNWOOD DRIVE	0.57
<b>WINTERBURY</b>	<b>1.21</b>
WINTERBURY CIRCLE	1.07
WINTERBURY COURT	0.12
WINTERBURY LANE	0.02
<b>WINTERSET FARMS TRAILER COURT</b>	<b>0.05</b>
RAMBLEWOOD DRIVE	0.05

**DELAWARE DEPARTMENT OF TRANSPORTATION**

CONTRACT No: DOT2604-STSWEEPING\_ND

Street Sweeping, North District, FY25-26

<b>Local Roadways</b>	
<b>STREET NAME</b>	<b>SWEEP MILES</b>
<b>WOOD CREEK</b>	<b>6.49</b>
BARBERRY DRIVE	0.75
BLUEGRASS DRIVE	0.32
CORALBERRY COURT	0.22
DAPHNE COURT	0.08
DAYLILLY COURT	0.17
GREENWOOD COURT	0.09
GREENWOOD DRIVE	2.06
GREGG COURT	0.10
HOSTA COURT	0.15
IVY COURT	0.08
JASMINE DRIVE	0.29
JONQUIL COURT	0.06
LILAC COURT	0.14
MAUREEN COURT	0.09
OCHELTREE DRIVE	0.37
QUINCE COURT	0.12
SWEETLEAF DRIVE	0.44
WOODWARD DRIVE	0.95
<b>WOOD RIDGE</b>	<b>0.86</b>
JUPITER ROAD	0.68
SUN COURT	0.18
<b>WOODACRE APTS</b>	<b>0.57</b>
E. BIRCHTREE LANE	0.36
PEACHTREE ROAD	0.21
<b>WOODBINE</b>	<b>1.29</b>
BERRYWOOD COURT	0.08
ELMDALE LANE	0.16
GREENDALE ROAD	0.31
HONEYSUCKLE COURT	0.08
MAPLE SHADE LANE	0.66
<b>WOODBROOK</b>	<b>8.37</b>
BLACK GATES ROAD	0.58
CORNWALL ROAD	0.31
COUNTRY CLUB DRIVE	2.05
CRANEBROOK ROAD	0.34
DEXTER ROAD	0.37
DUNDEE LANE	0.15
FALKIRK ROAD	0.48
FOULKSTONE ROAD	0.47
KERFOOT FARM ROAD	1.26
MEDFORD ROAD	0.28
ROTHBURY ROAD	0.74
STAFFORD ROAD	0.34
WAYCROSS ROAD	0.47
WELWYN ROAD	0.52

**DELAWARE DEPARTMENT OF TRANSPORTATION**

CONTRACT No: DOT2604-STSWEEPING\_ND

Street Sweeping, North District, FY25-26

<b>Local Roadways</b>	
<b>STREET NAME</b>	<b>SWEEP MILES</b>
<b>WOODCREST</b>	<b>9.86</b>
BECKER AVENUE	1.17
BECKER COURT	0.09
BIRMINGHAM AVENUE	0.98
BOXWOOD AVENUE	0.02
CONRAD DRIVE	0.05
CURTIS AVENUE	0.95
ESSEX AVENUE	0.02
FALLON AVENUE	0.85
JACKSON AVENUE	0.88
KEYSTONE AVENUE	0.02
MAIN AVENUE	0.02
MARION PLACE	0.52
NORTH AVENUE	0.02
OVERLAND STREET	0.02
PORTLAND AVENUE	0.38
READ AVENUE	0.02
ROCHELLE AVENUE	0.59
ROCHELLE PLACE	0.10
SECOND AVENUE	0.08
SURRY AVENUE	0.50
TROY AVENUE	0.72
TYRONE AVENUE	1.00
VICTORIA AVENUE	0.86
<b>WOODCREST COURT</b>	<b>0.11</b>
COPA LANE	0.11
<b>WOODFIELD</b>	<b>0.19</b>
WOODFIELD DRIVE	0.19
<b>WOODHILL</b>	<b>0.35</b>
WOODHILL BOULEVARD	0.05
WOODHILL COURT	0.14
WOODHILL ROAD	0.16
<b>WOODLAND HEIGHTS</b>	<b>3.85</b>
ACCESS ROAD	0.14
BRITTON PLACE	0.16
DETLING ROAD	0.59
GALLERY ROAD	0.52
KENDALL ROAD	0.66
MORTON AVENUE	0.16
WAGONER DRIVE	1.61
<b>WOODLAND HOMES</b>	<b>0.66</b>
A STREET	0.04
FOREST DRIVE	0.42
MAPLE HILL ROAD	0.20

**DELAWARE DEPARTMENT OF TRANSPORTATION**

CONTRACT No: DOT2604-STSWEEPING\_ND

Street Sweeping, North District, FY25-26

<b>Local Roadways</b>	
STREET NAME	SWEEP MILES
<b>WOODLAND PARK</b>	<b>1.78</b>
GLENOAK ROAD	0.55
PEACHTREE DRIVE	0.35
WILDWOOD DRIVE	0.78
WOODBURY COURT	0.10
<b>WOODMILL TOWNHOMES</b>	<b>1.36</b>
CAROLINA COURT	0.15
INGRID COURT	0.11
KRISTINA COURT	0.10
WOODMILL DRIVE	0.12
WOODMILL DRIVE EAST	0.40
WOODMILL DRIVE WEST	0.48
<b>WOODS AT LIMESTONE HILLS</b>	<b>0.45</b>
BLACK WILLOW COURT	0.07
HIDDEN OAKS BOULEVARD	0.15
SASSAFRASS COURT	0.23
<b>WOODS AT MIDDLE RUN</b>	<b>0.13</b>
SMITH WOODS LANE	0.13
<b>WOODSIDE COURT</b>	<b>0.27</b>
MAY APPLE LANE	0.10
SWEET CHERRY COURT	0.16
<b>WOODSIDE HILLS</b>	<b>0.67</b>
CLEARVIEW AVENUE	0.10
HILLTOP AVENUE	0.14
WOODSIDE AVENUE	0.43
<b>WOODSIDE MANOR</b>	<b>0.58</b>
CLEARVIEW AVENUE	0.13
WAYNE DRIVE	0.45
<b>WOODSTREAM GARDEN APTS</b>	<b>0.49</b>
APPLETREE COURT	0.17
PEACHTREE ROAD	0.32
<b>WYCLIFFE</b>	<b>1.85</b>
CLEARVIEW AVENUE	0.19
CLIFFE DRIVE	1.66
<b>WYNDOM</b>	<b>1.20</b>
WYNDOM CIRCLE	0.95
WYNDOM COURT	0.25
<b>WYNLEIGH</b>	<b>1.02</b>
WYNLEIGH DRIVE	0.55
WYNLEIGH DRIVE EAST	0.47
<b>WYNNWOOD</b>	<b>2.65</b>
KENNWYNN ROAD	0.68
PATWYNN COURT	0.06
PATWYNN ROAD	1.02
PAULWYNN ROAD	0.39
WYNNWOOD ROAD	0.51

**DELAWARE DEPARTMENT OF TRANSPORTATION**

CONTRACT No: DOT2604-STSWEEPING\_ND

Street Sweeping, North District, FY25-26

<b>Local Roadways</b>	
<b>STREET NAME</b>	<b>SWEEP MILES</b>
<b>YARDLEY PLACE</b>	<b>0.57</b>
BROMLEY COURT	0.20
GRAYLYN ROAD	0.07
YARDLEY LANE	0.30
<b>YEATMAN ESTATES</b>	<b>0.04</b>
YEATMAN MILL ROAD	0.04
<b>YEATMANS MILL</b>	<b>0.06</b>
DELPA DRIVE	0.02
YEATMAN MILL ROAD	0.04
<b>YORKTOWNE</b>	<b>2.29</b>
COUNTRY FLOWER ROAD	0.66
FAITH CIRCLE	0.16
HARRIS CIRCLE	1.21
PENN MANOR DRIVE	0.27
<b>OTHER ROADWAYS</b>	<b>26.11</b>
9 GATES ROAD	0.04
AAA BLVD. DEL-TECH CONNECTOR	0.97
AHLERS BOULEVARD	0.06
ALCOTT AVENUE	0.16
AROGONNE AVENUE	0.02
ASHTON STREET	0.18
AUGUSTINE STREET	0.07
BANNING STREET	0.01
BEAVER VALLEY ROAD	0.12
BEDFORD ROAD	0.02
BEECH HILL DRIVE	0.14
BELL HILL ROAD	0.35
BERYL STREET	0.06
BOOTHBY DRIVE	0.20
BRAKEN AVENUE	0.08
BRANDYWINE AVENUE	0.05
BRECKS LANE	0.22
BROOKSIDE DRIVE EXT.	0.11
BURNT MILL ROAD	0.31
CARRIE DRIVE	0.11
CENTERVILLE ROAD	0.18
CHAMPLAIN AVENUE EAST	0.12
CHURCH LANE	0.02
CLAYTON ROAD	0.19
CLEARVIEW AVENUE	0.02
CLIFFE DRIVE	0.06
COUNTRY CLUB DRIVE	0.70
CREEK ROAD	0.08
DELAWARE AVENUE	0.02
DENNY ROAD	0.07
DIAMOND STREET	0.02

**DELAWARE DEPARTMENT OF TRANSPORTATION**

CONTRACT No: DOT2604-STSWEEPING\_ND

Street Sweeping, North District, FY25-26

<b>Local Roadways</b>	
<b>STREET NAME</b>	<b>SWEEP MILES</b>
<b>OTHER ROADWAYS (Continued)</b>	<b>26.11</b>
DODSON AVENUE	0.08
DONS LANE	0.02
DUNCAN ROAD	0.06
DUNCAN ROAD EXTENSION	0.02
DUNLINDEN DRIVE	0.06
E. HIGHLAND AVENUE	0.01
EAST PARK DRIVE	0.26
ERICKSON AVENUE	0.12
ESKRIDGE DRIVE	0.14
EVELYN DRIVE	0.09
FAIRFAX BOULEVARD	0.11
FAIRMONT DRIVE	0.11
FARRAND DRIVE	0.08
FAUN ROAD	0.04
FIRST STATE BOULEVARD	0.28
FOREST DRIVE	0.02
FORGE DRIVE	0.07
FOX DEN ROAD	0.04
GALEWOOD ROAD	0.02
GARDEN OF EDEN ROAD	0.20
GERMAY DRIVE	1.22
GOVERNOR PRINTZ BLVD EXT	0.46
GRANT AVENUE	0.08
GRANVILLE ROAD	0.06
GREEN STREET	0.15
GREENBANK ROAD	0.56
GRIFFIN DRIVE	0.05
GRUBBS LANDING ROAD	0.27
HALSTEAD ROAD	0.14
HAYDEN AVENUE	0.04
HEATHER ROAD	0.02
HENDERSON HILL ROAD	0.02
HIGHLAND AVENUE	0.06
HILLTOP ROAD	0.02
HOLLY HILL ROAD	0.02
HOLLY LANE	0.02
IDELA AVENUE	0.06
JAMES COURT	0.12
JAMES STREET	0.02
KENTUCKY AVENUE	0.02
KIAMENSI AVENUE	0.10
KIAMENSI STREET	0.02
LARCH AVENUE	0.16
LAUB BOULEVARD	0.08
LAWSON AVENUE	0.10
LIBERTY ROAD	0.12

**DELAWARE DEPARTMENT OF TRANSPORTATION**

CONTRACT No: DOT2604-STSWEEPING\_ND

Street Sweeping, North District, FY25-26

<b>Local Roadways</b>	
<b>STREET NAME</b>	<b>SWEEP MILES</b>
<b>OTHER ROADWAYS (Continued)</b>	<b>26.11</b>
LIGHTHOUSE ROAD	0.14
LITTLE FALLS DRIVE	0.30
LORE AVENUE	0.02
MANION PLACE	0.02
MANOR AVENUE	0.36
MARION AVENUE	0.06
MARYLAND AVENUE	0.04
MEADOWOOD DRIVE	0.09
MECO DRIVE	0.61
MEETING HOUSE ROAD	0.02
MENDENHALL MILL ROAD	0.02
MIDDLEBORO ROAD	0.25
MILL ROAD	0.04
MITCHELL ROAD	0.02
MONTCHANIN COURT	0.02
MOUNT AIRY DRIVE	0.02
MOUNT CUBA ROAD	0.04
MULLIN ROAD	0.15
MYRTLE AVENUE	0.51
NEW GRANVILLE ROAD	0.02
NEWPORT GAP PIKE	0.40
OAKRIDGE ROAD	0.33
OCHLETREE LANE	0.17
OLD CAPITOL TRAIL	0.20
OLD CENTRE ROAD	0.22
OLD DUPONT ROAD	0.08
OLD LIMESTONE ROAD	0.06
OLD LINDEN HILL ROAD	0.06
OLD MERMAID STONEY BATTER ROAD	0.09
OLD MILL LANE	0.33
OLD NEW BRIDGE ROAD	0.02
OLD POSSUM PARK ROAD	0.09
OLD PUBLIC ROAD	0.52
OLD ROUTE 4	0.19
OLD WILMINGTON ROAD	0.20
OLD WILMINGTON ROAD "SPUR"	0.06
OWLS NEST ROAD	0.04
PALADIN DRIVE	0.17
PARRIS DRIVE	0.09
PASSMORE ROAD	0.16
PEACHTREE ROAD	0.08
PETRO DRIVE	0.02
PIKE CREEK CENTER ROAD	0.37
PINE STREET	0.07
POLISH ROW ROAD	0.23
POPLAR AVENUE	0.02

**DELAWARE DEPARTMENT OF TRANSPORTATION**

CONTRACT No: DOT2604-STSWEEPING\_ND

Street Sweeping, North District, FY25-26

<b>Local Roadways</b>	
<b>STREET NAME</b>	<b>SWEEP MILES</b>
<b>OTHER ROADWAYS (Continued)</b>	<b>26.11</b>
PRINCETON AVENUE	0.02
PROSPECT AVENUE	0.05
RANKIN ROAD	0.02
REAMER AVENUE EAST	0.02
RED CLAY DRIVE EAST	0.75
REDWOOD AVENUE	0.02
RIGHTER PARKWAY	0.17
ROAD 336-F	0.19
ROBINSON LANE	0.40
ROCK AVENUE	0.06
ROCKLAND ROAD	0.11
ROCKY RUN BOULEVARD	0.47
ROCKY RUN PARKWAY	0.23
RODMAN ROAD	0.06
ROLLING MILL ROAD	0.04
RYSING DRIVE	0.05
S JAMES STREET	0.03
SCHOOL LANE	0.19
SEARS BOULEVARD	0.18
SEMINOLE AVENUE	0.18
SEVENTEENTH STREET	0.01
SEVENTH STREET	0.01
SHARPLESS ROAD	0.04
SIMON ROAD	0.11
SKYLINE DRIVE	1.79
SMITH LANE	0.19
SMITH MILL ROAD	0.04
SOCIETY DRIVE	0.16
SPRUCE STREET	0.11
ST MIHIEL AVENUE	0.07
ST. JAMES CHURCH ROAD	0.04
STATE STREET	0.05
STONEHURST DRIVE	0.05
STONELEIGH ROAD	0.08
STUYVESANT DRIVE	0.02
SYLVANUS DRIVE	0.02
THIRTY SEVENTH STREET	0.27
THOMPSON STATION ROAD	0.26
THREE LITTLE BAKERS BOULEVARD	0.10
THUNDER HOLLOW	0.04
TOLLIVER DRIVE	0.11
TWADDELL MILL ROAD	0.08
VERDUN AVENUE	0.04
VINCENT LANE	0.09
VIRGINIA AVENUE	0.02
WASHINGTON AVENUE	0.29

**DELAWARE DEPARTMENT OF TRANSPORTATION**

CONTRACT No: DOT2604-STSWEEPING\_ND

Street Sweeping, North District, FY25-26

<b>Local Roadways</b>	
<b>STREET NAME</b>	<b>SWEEP MILES</b>
<b>OTHER ROADWAYS (Continued)</b>	<b>26.11</b>
WAY ROAD	0.02
WELDIN ROAD	0.04
WEST OCHLETREE LANE	0.09
WESTMONT AVENUE	0.02
WHITBY DRIVE	0.22
WHITES VILLAGE ROAD	0.37
WOODHAVEN DRIVE	0.04
WOODLAWN ROAD	0.19
WOODMILL DRIVE WEST	0.07
ZEIGLER LANE	0.02